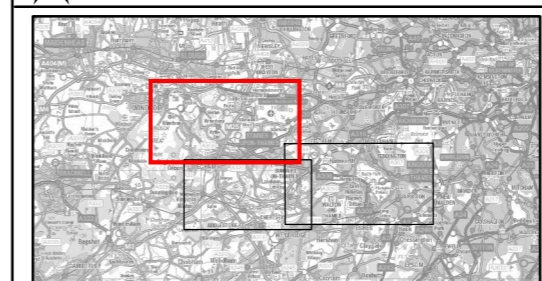
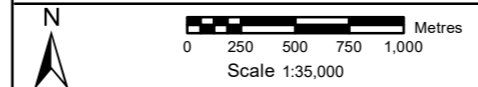



Legend

- PROJECT BOUNDARY FOR EIA PEIR
- SOCIO-ECONOMIC STUDY AREA FOR EIA PEIR
- RIVER THAMES
- RESIDENTIAL
- COMMUNITY INFRASTRUCTURE (E.G. COMMUNITY CENTRES, MEDICAL AND EMERGENCY SERVICES)
- EDUCATION
- PLACE OF WORSHIP
- CULTURAL
- COMMERCIAL
- INDUSTRIAL
- CAR PARKS

Main Plan Scale:



Reproduced by permission of Ordnance Survey on behalf of HMSO. © Crown Copyright and Database Rights [2023] OS [100024198]

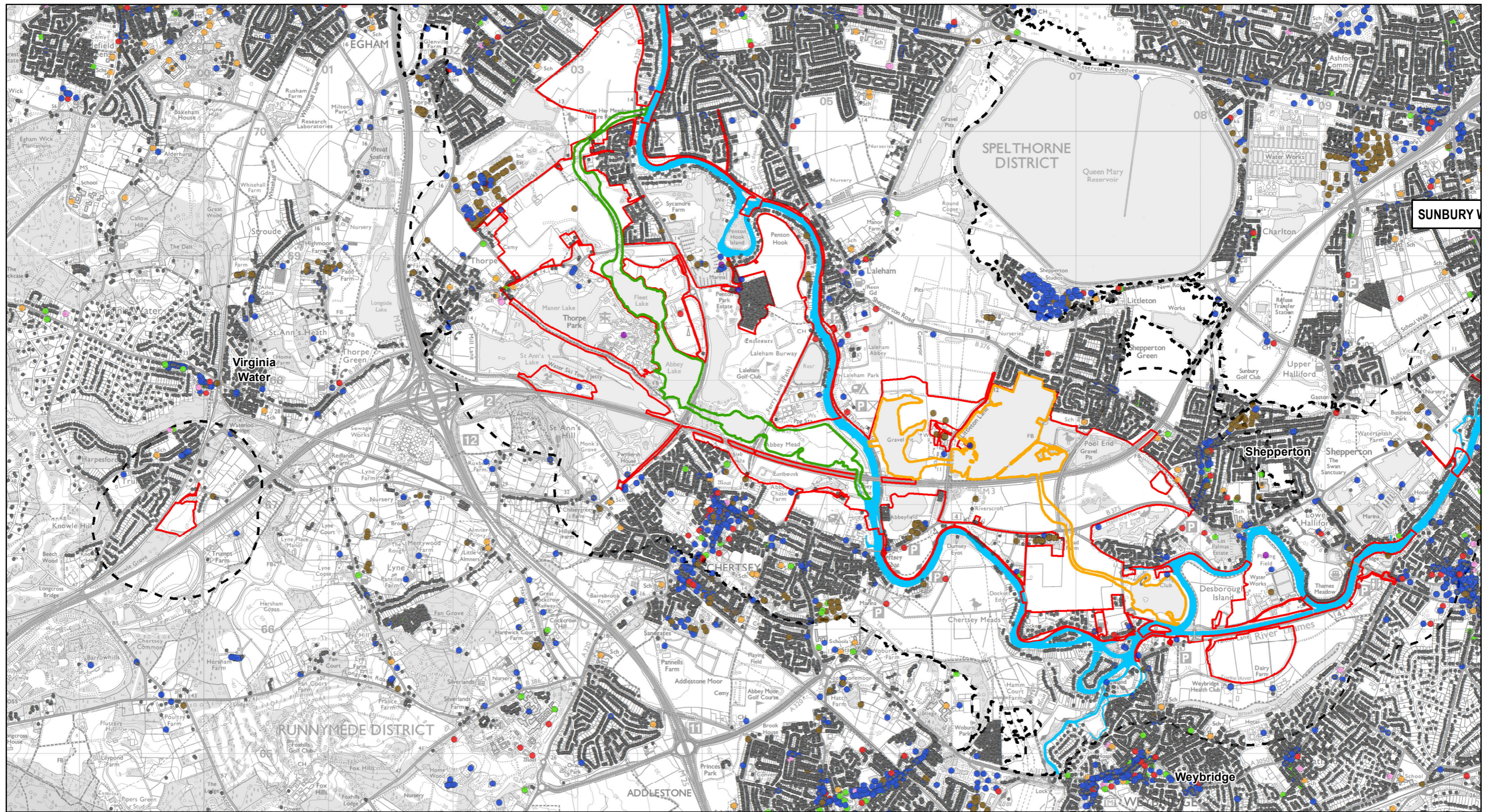


RIVER THAMES SCHEME

**EIA PEIR - FIGURE 5.24:
SOCIO-ECONOMIC STUDY AREA
SHEET 1 OF 3**

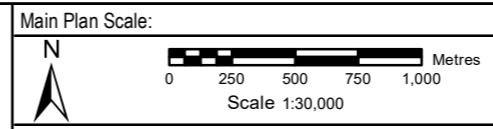
CO1	MA	DJ	WH	KQ	17/11/2023	FOR PUBLIC CONSULTATION
P02	MA	DJ	WH	KQ	05/10/2023	FOR REVIEW AND COMMENT
P01	MA	DJ	WH	KQ	14/08/2023	FOR REVIEW AND COMMENT
Rev.	Drawn	Chkd	Rwd	Apprvd	Date	Description
Status: S10						
Designed by: MA		Date: 11/23			Revision: C01	
Scale: 1:35,000		Project Number: 4021225		Drawing Number: ENV/MS00260-CBI-ZZ-3ZZ-DR-EN-00060		

R:\Project\4021225_RTS_Windsor\2_Laura_Maps\ENV/MS00260-CBI-ZZ-3ZZ-DR-EN-00060.mxd_A4100809_17112023



Legend

- PROJECT BOUNDARY FOR EIA PEIR
- SOCIO-ECONOMIC STUDY AREA FOR EIA PEIR
- RUNNYMEDE CHANNEL
- SPELTHORNE CHANNEL
- RIVER THAMES
- RESIDENTIAL
- COMMUNITY INFRASTRUCTURE (E.G. COMMUNITY CENTRES, MEDICAL AND EMERGENCY SERVICES)
- EDUCATION
- CULTURAL
- COMMERCIAL
- INDUSTRIAL
- CAR PARKS
- PLACE OF WORSHIP



Reproduced by permission of Ordnance Survey on behalf of HMSO. © Crown Copyright and Database Rights [2023] OS [100024198]



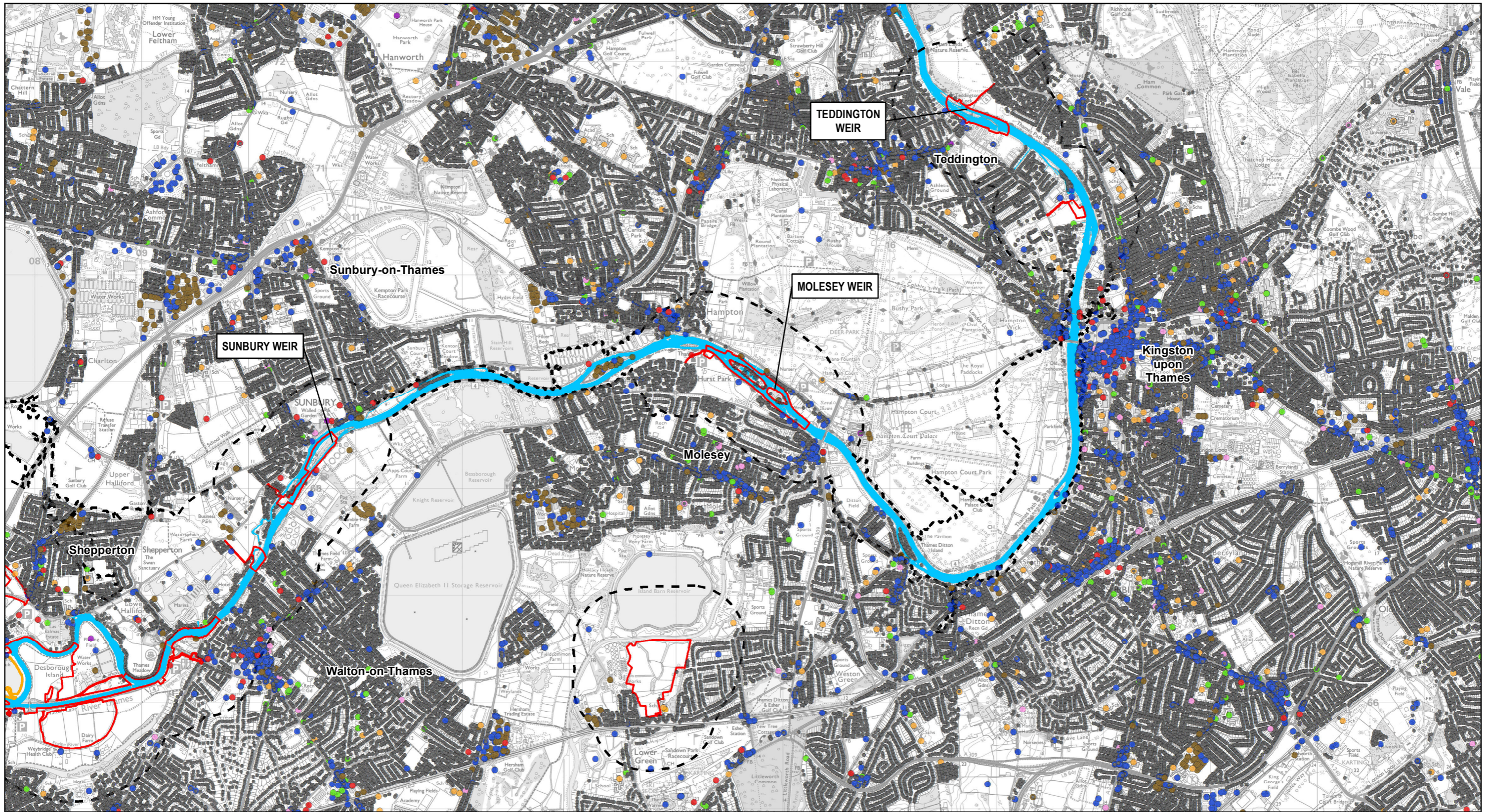
RIVER THAMES SCHEME

**EIA PEIR - FIGURE 5.24:
SOCIO-ECONOMIC STUDY AREA
SHEET 2 OF 3**

C01	MA	DJ	WH	KQ	17/11/2023	FOR PUBLIC CONSULTATION
P02	MA	DJ	WH	KQ	05/10/2023	FOR REVIEW AND COMMENT
P01	MA	DJ	WH	KQ	14/08/2023	FOR REVIEW AND COMMENT
Rev.	Drawn	Chkd	Rwd	Apprvd	Date	Description

Status: S10
 Designed by: MA Date: 11/23 Revision: C01
 Scale: 1:30,000 Project Number: 4021225 Drawing Number: ENV/MS00260-CBI-ZZ-3ZZ-DR-EN-0000

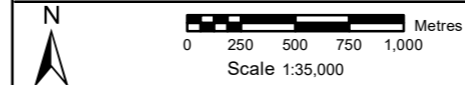
R:\Project\4021225_R\BIB_Works\area2_Laura_Maps\ENV/MS00260-CBI-ZZ-3ZZ-DR-EN-0000.mxd_A4100909_17112023



Legend

- PROJECT BOUNDARY FOR EIA PEIR
- SOCIO-ECONOMIC STUDY AREA FOR EIA PEIR
- SPELTHORNE CHANNEL
- RIVER THAMES
- RESIDENTIAL
- COMMUNITY INFRASTRUCTURE (E.G. COMMUNITY CENTRES, MEDICAL AND EMERGENCY SERVICES)
- CULTURAL
- COMMERCIAL
- INDUSTRIAL
- EDUCATION
- PLACE OF WORSHIP
- CAR PARKS

Main Plan Scale:



Reproduced by permission of Ordnance Survey on behalf of HMSO. © Crown Copyright and Database Rights [2023] OS [100024198]



RIVER THAMES SCHEME

**EIA PEIR - FIGURE 5.24:
SOCIO-ECONOMIC STUDY AREA
SHEET 3 OF 3**

CO1	MA	DJ	WH	KQ	17/11/2023	FOR PUBLIC CONSULTATION
P02	MA	DJ	WH	KQ	05/10/2023	FOR REVIEW AND COMMENT
P01	MA	DJ	WH	KQ	14/08/2023	FOR REVIEW AND COMMENT
Rev.	Drawn	Chkd	Rwd	Apprd	Date	Description

Status: S10
Designed by: MA Date: 11/23 Revision: CO1

Scale: 1:35,000 Project Number: 4021225 Drawing Number: ENV/MS500260-CBI-ZZ-DR-EN-00060