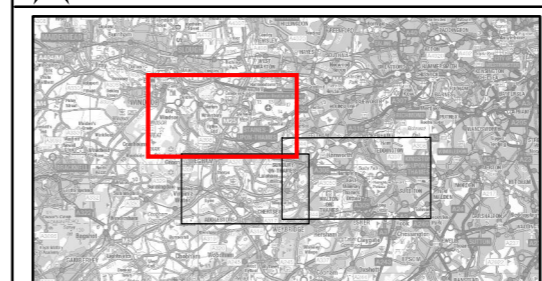
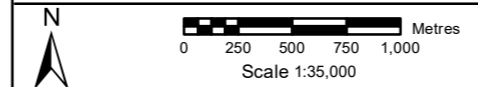



Legend

- PROJECT BOUNDARY FOR EIA PEIR
- LANDSCAPE AND VISUAL IMPACT ASSESSMENT (LVIA) STUDY AREA FOR EIA PEIR
- BOROUGH BOUNDARY
- INDICATIVE VIEWPOINT LOCATIONS
- INDICATIVE VIEWPOINT DIRECTIONS

Main Plan Scale:



Reproduced by permission of Ordnance Survey on behalf of HMSO. © Crown Copyright and Database Rights [2023] OS [100024198]

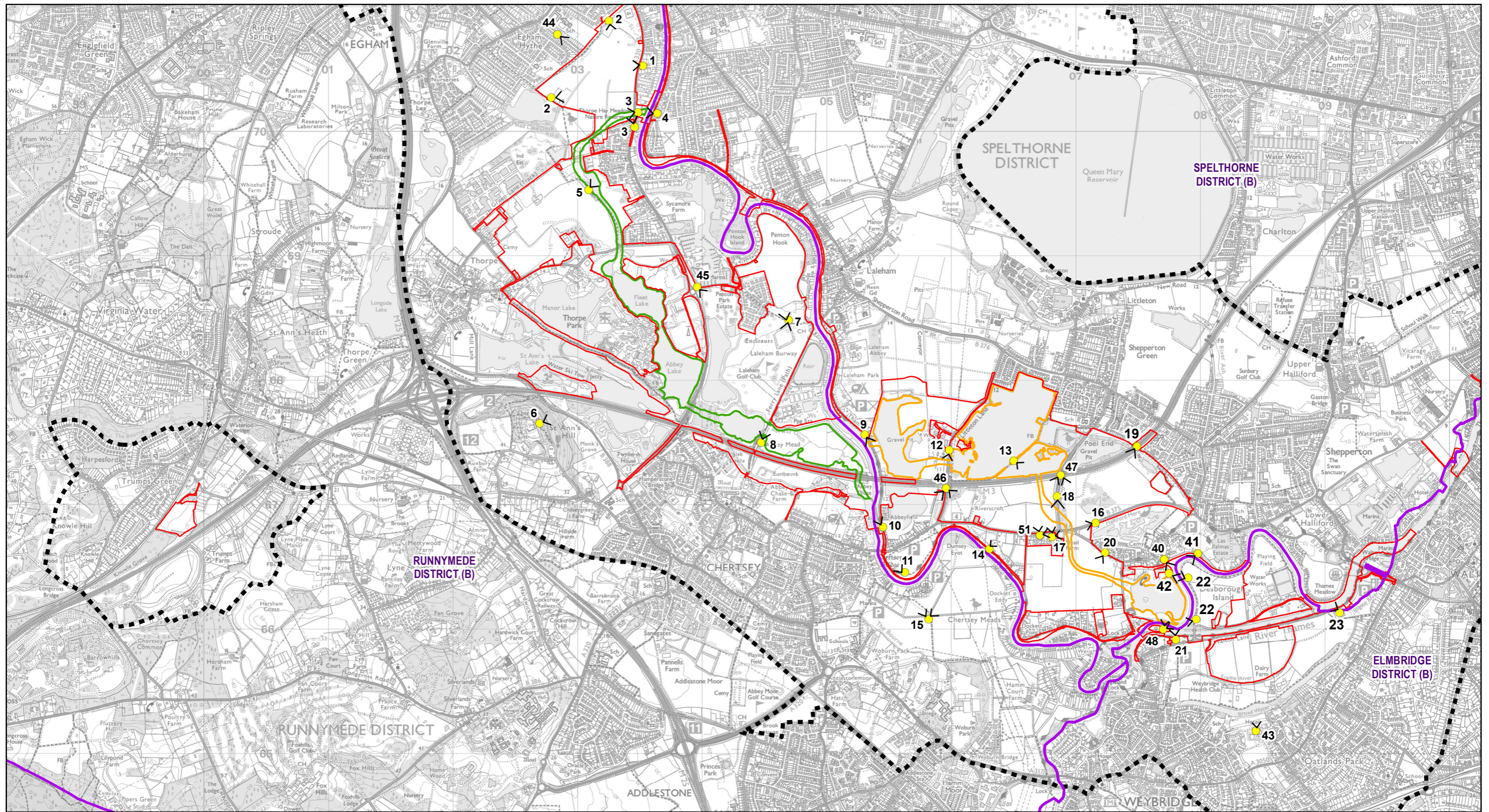


RIVER THAMES SCHEME (RTS)

**EIA PEIR - FIGURE 12.1:
LANDSCAPE AND VISUAL IMPACT ASSESSMENT:
VIEWPOINT LOCATIONS
SHEET 1 OF 3**

| | | | | | | |
|-----------------|-------|-------------|-----|--------|---------------|-------------------------|
| C01 | MA | AH | DJ | VL | 17/11/2023 | FOR PUBLIC CONSULTATION |
| P02 | MA | AH | DJ | VL | 19/10/2023 | FOR REVIEW AND COMMENT |
| P01 | MA | AH | ME | VL | 15/08/2023 | FOR REVIEW AND COMMENT |
| Rev. | Drawn | Chkd | Rwd | Apprvd | Date | Description |
| Status: S10 | | | | | | |
| Designed by: MA | | Date: 11/23 | | | Revision: C01 | |

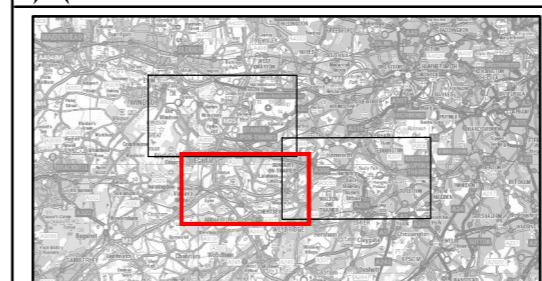
Scale: 1:35,000 Project Number: 4021225 Drawing Number: ENV/MSE/00260-CBI-ZZ-32-DR-EN-0044




Legend

- PROJECT BOUNDARY FOR EIA PEIR
- LANDSCAPE AND VISUAL IMPACT ASSESSMENT (LVIA) STUDY AREA FOR EIA PEIR
- RUNNYMEDE CHANNEL
- SPELTHORNE CHANNEL
- BOROUGH BOUNDARY
- INDICATIVE VIEWPOINT LOCATIONS
- INDICATIVE VIEWPOINT DIRECTIONS

Main Plan Scale:



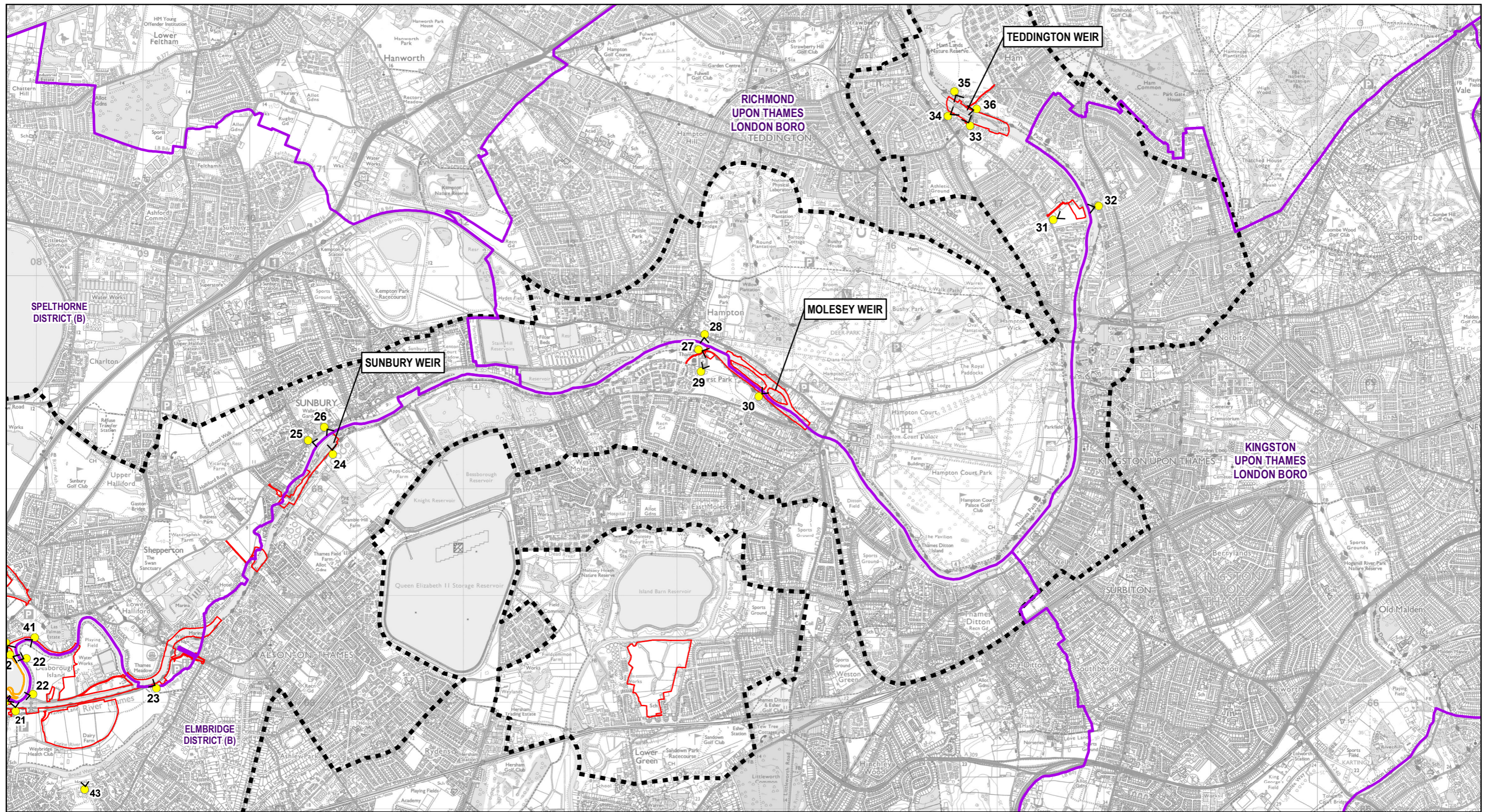
Reproduced by permission of Ordnance Survey on behalf of HMSO. © Crown Copyright and Database Rights [2023] OS [100024198]



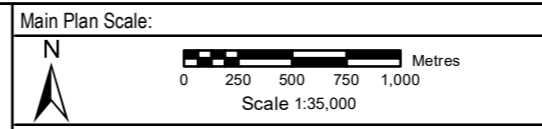
RIVER THAMES SCHEME (RTS)

**EIA PEIR - FIGURE 12.1:
LANDSCAPE AND VISUAL IMPACT ASSESSMENT:
VIEWPOINT LOCATIONS
SHEET 2 OF 3**

| Rev. | Drawn | Chkd | Rwrd | Apprvd | Date | Description |
|--|-------|------|------|--------|------------|-------------------------|
| C01 | MA | AH | DJ | VL | 17/11/2023 | FOR PUBLIC CONSULTATION |
| P02 | MA | AH | DJ | VL | 19/10/2023 | FOR REVIEW AND COMMENT |
| P01 | MA | AH | ME | VL | 15/08/2023 | FOR REVIEW AND COMMENT |
| Status: S10 Designed by: MA Date: 11/23 Revision: C01 Scale: 1:30,000 Project Number: 4021225 Drawing Number: ENV/MSE/00260-CBI-ZZ-32-DR-EN-0004 | | | | | | |



- Legend**
- PROJECT BOUNDARY FOR EIA PEIR
 - LANDSCAPE AND VISUAL IMPACT ASSESSMENT (LVIA) STUDY AREA FOR EIA PEIR
 - SPELTHORNE CHANNEL
 - BOROUGH BOUNDARY
 - INDICATIVE VIEWPOINT LOCATIONS
 - > INDICATIVE VIEWPOINT DIRECTIONS



Reproduced by permission of Ordnance Survey on behalf of HMSO.
© Crown Copyright and Database Rights [2023]
OS [100024198]

Registered Office: Spring Lodge, 172 Chester Road, Helsby, Cheshire, WAB 6AR UK
Registered in England & Wales No: 03163649

RIVER THAMES SCHEME (RTS)

EIA PEIR - FIGURE 12.1:
LANDSCAPE AND VISUAL IMPACT ASSESSMENT:
VIEWPOINT LOCATIONS
SHEET 3 OF 3

| | | | | | | |
|--|-------|-------------|-----|--------|---------------|-------------------------|
| CD1 | MA | AH | DJ | VL | 17/11/2023 | FOR PUBLIC CONSULTATION |
| P02 | MA | AH | DJ | VL | 19/10/2023 | FOR REVIEW AND COMMENT |
| P01 | MA | AH | ME | VL | 15/08/2023 | FOR REVIEW AND COMMENT |
| Rev. | Drawn | Chkd | Rwd | Apprvd | Date | Description |
| Status: S10 | | | | | | |
| Designed by: MA | | Date: 11/23 | | | Revision: C01 | |
| Scale: 1:35,000 Project Number: 4021225 Drawing Number: ENV/MSE/00260/CBI-ZZ-32-DR-EN-0004 | | | | | | |