

River Thames
Scheme



Statement of Community Consultation

22 January - 4 March 2024

Contents

1. Introduction	4
1.1 Purpose of the document	4
1.2 Preparing the SoCC	5
1.3 Working in partnership	5
1.4 Scheme description	6
2. Our previous consultation	8
3. The Planning process and Scheme timeline	10
3.1 Project of national significance	10
4. How we will consult on our proposals	12
4.1 What proposals are we consulting on?	12
4.2 When will the consultation take place?	12
4.3 Who will be consulted?	12
5. Consultation materials	14
6. Consultation events	16
6.1 In person events	16
6.2 Online events	18
7. Consultation activity	20
7.1 Promoting the consultation	20
7.2 Political engagement	21
7.3 Seldom heard and local interest groups	21
8. Submitting feedback	22
9. How we will use your feedback	23
9.1 Presenting the results	23
9.2 Further consultation	23
9.3 Other developers' consultations	23
10. Enquiries and further information	24
Appendix A: Consultation Zone Maps	25
Appendix B: Information Points	34
Appendix C: List of Councils, Wards and Constituencies	36
Appendix D: Seldom Heard & Local Interest Groups	39

1. Introduction

1.1 Purpose of the document

This Statement of Community Consultation (SoCC) explains how we intend to consult with the local community on our proposals for the River Thames Scheme (RTS) (“the Scheme”). This statutory consultation is scheduled to take place between 22nd January 2024 and 4th March 2024. The deadline for submitting responses to this consultation will be 11:59pm on 4th March 2024.

Engagement with the local community is an important part of the development of the Scheme and has been ongoing with the community and other stakeholders since 2009. This SoCC has been prepared in accordance with section 47 of the Planning Act 2008 (the Act) and explains how we intend to carry out the statutory consultation and consult with the people living in the vicinity of the RTS. This statutory consultation will be an opportunity to comment on the Scheme before plans are finalised and an application for a Development Consent Order (DCO) is submitted. Your views are important to us.

The aim of the consultation is to help ensure that the Scheme’s potential benefits and impacts are understood, and to collect feedback that will help to inform and shape our proposals. We are required to carry out the consultation in accordance with the proposals that are set out in this statement. We are also required to consider all relevant comments submitted in response to the consultation.

This Statement of Community Consultation includes:

- A short description of the RTS and its background;
- An overview of the DCO process;
- What we will be consulting on (including the documents that make up the statutory consultation);
- How we will be consulting with members of the public; and
- How to respond to the statutory consultation and how we will take into account the responses.

1.2 Preparing the SoCC

This SoCC has been prepared in consultation with the following local authorities, as host authorities for the Scheme, and we have taken their advice and recommendations into consideration when planning our consultation:

- Surrey County Council
- Runnymede Borough Council
- Spelthorne Borough Council
- Elmbridge Borough Council
- London Borough of Richmond upon Thames
- London Borough of Hounslow

We have also consulted the Greater London Authority (GLA) on the Statement of Community Consultation.

We have also considered and taken account of the feedback we received about the consultation process and engagement activity in 2022 which has informed the development of our approaches outlined in this SoCC.

1.3 Working in partnership

The Environment Agency (the EA) and Surrey County Council (SCC) are working together to deliver the River Thames Scheme in collaboration with the following partners, who are contributing funding to the Scheme:

- Runnymede Borough Council
- Elmbridge Borough Council
- Spelthorne Borough Council
- Thames Regional Flood and Coastal Committee
- Thames Water
- Surrey Enterprise M3 Local Enterprise Partnership
- Thames Valley Berkshire Local Enterprise Partnership

The London Borough of Kingston upon Thames is a partner but is not responsible for contributing to funding the Scheme.

1.4 Scheme description

The Scheme includes the following proposals:

- The creation of a new flood channel in two sections through the boroughs of Runnymede and Spelthorne, totalling over 5 miles (8.5km) long;
- Capacity improvements to the River Thames through lowering the middle part of the bed of the River Thames downstream of Desborough Cut;
- Capacity improvements to the Sunbury, Molesey, and Teddington weirs to increase the amount of water that can flow through them. This would involve installing more gates that can be opened when river levels rise;
- New green open spaces associated with the flood channel, with access for local communities and facilities such as sports fields, accessible pathway network, nature play spaces and associated new landscape features;
- Priority areas for habitat creation, enhancement and mitigation, which link existing and new wildlife corridors, improve fish passage and build upon the network of existing wildlife sites;
- New or improved active travel provision associated with the flood channel corridor in areas of enhanced public connection, linking to the existing network and two new pedestrian and cycle bridges across the River Thames at Chertsey and Desborough Island;
- Changes to the road layout and utilities, including temporary diversions during construction;
- Temporary construction features such as site compounds and materials processing and storage sites; and
- Temporary car parking for construction workers.

Inclusion of London Borough of Hounslow

We have identified a potential need to provide temporary car park facilities for workers during the construction period to manage traffic around construction sites. We are currently exploring potential sites, including within the London Borough of Hounslow, which is why the London Borough has been included as a host authority for the purposes of this SoCC.

Scheme Vision

“The River Thames Scheme will reduce flood risk to people living and working near the Thames, enhance the resilience of nationally important infrastructure, contribute to a vibrant local economy and maximise the social and environmental value of the river.”

Scheme Goals

A landscape-based approach to creating a healthier, more sustainable, and more resilient communities by reducing the risk of flooding and creating high quality natural environments. We will:

- Reduce the risk of flooding for dwellings, businesses and infrastructure.
- Improve access to quality green open spaces, connection with wildlife and more sustainable travel network.
- Create a network of high quality habitat and achieve biodiversity gain.
- Facilitate sustainable and inclusive economic growth.
- Enable delivery and design that contribute to EA, SCC and partner climate goals relating to carbon use.

2. Our previous consultation

Stage 1 - First non-statutory consultation (2016)

Our first (non-statutory) consultation focused on the proposed routes of (at that time) three river channel sections and improvements to allow more water to flow along the Thames.

Discussion groups were held to gather feedback on suggested designs. Over 300 meetings and briefings were held for key stakeholders, including local authorities, landowners, and community groups. We used the feedback to help us develop the design of the River Thames Scheme.

The River Thames Scheme has evolved since the 2016 consultation into a landscape-based approach that has seen the reduction of three channel sections to two, no longer widening the Desborough Cut and proposals to create better access to the river for exercise and recreation, preserve and encourage natural habitats and support local business growth.

Stage 2 - Second non-statutory consultation (2022)

Our second (non-statutory) consultation as part of the DCO pre-application process took place in November 2022 for a period of six weeks.

This consultation focused on the creation of the proposed river channel in two sections, Runnymede and Spelthorne; as well as improvements to the weirs at Sunbury, Molesey and Teddington. Additionally, this consultation included proposals to lower the riverbed downstream of Desborough Cut.

This consultation invited stakeholders to comment on green open spaces, wildlife and their habitats within these areas.

During this period, we consulted with a wide range of stakeholders about our plans for the Scheme. These included, the public, landowners, local authorities, community groups and environmental and regulatory organisations. The feedback received during this period has helped us refine the Scheme and has informed our thinking ahead of the statutory consultation.

Additionally, we have continued to engage with stakeholders in the periods between consultations via forums, workshops, bilateral and one-to-one meetings to help inform the development of the River Thames Scheme.

The Consultation Summary Report was published in June 2023 and highlighted the public's strong support for the RTS. The Consultation Summary Report can be found at **www.riverthamescheme.org.uk/consultation**.

3. The Planning process and Scheme timeline

3.1 Project of national significance

In December 2020, the Secretary of State for the Department of Environment, Food and Rural Affairs (Defra) issued a direction under section 35 of the Act, that the RTS should be treated as a project of national significance for which development consent is required. This means that the Scheme can only be consented by a DCO made by the Secretary of State under the Act.

The RTS is currently in the pre-application stage of the DCO process. Figure 1 and Table 1 outlines the timeline of key milestones for the Scheme including the Statutory Consultation in January 2024 as part of the Pre-Application stage of the DCO process.

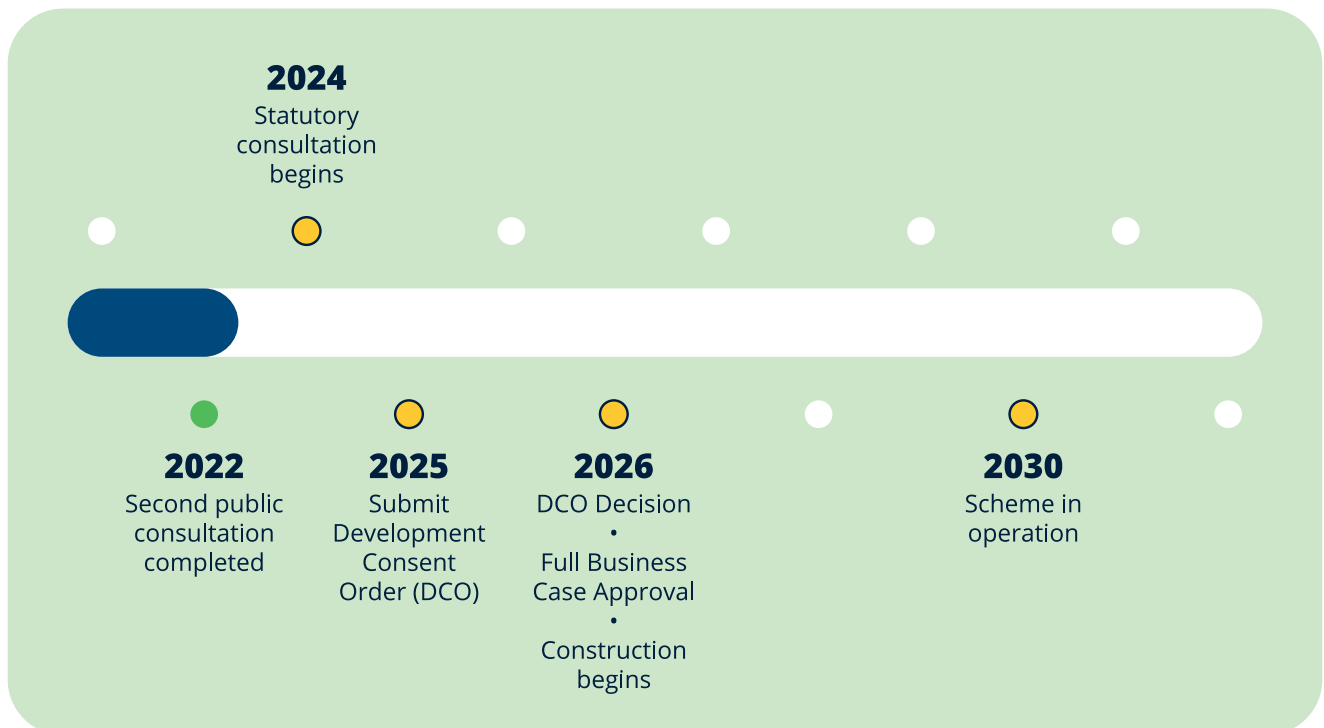


Figure 1. Timeline of key milestones

Completed tasks ● Current/future tasks ●

Time	Stage
Early 2024	Statutory Consultation – We will consult the local community, persons with an interest in land and statutory consultees (as outlined in sections 42, 47 and 48 of the Planning Act 2008) about the draft proposals.
Early 2025	Application submission – We will review the feedback received from the consultation and finalise the proposals. We will then submit our application for development consent to the Planning Inspectorate. If the application is accepted, it will go through a six-month examination period.
2026	Decision – Within three months of the close of the Examination, the Examining Authority will prepare a report on the examination, including a recommendation for the Secretary of State. The Secretary of State will then have three months to make a decision on the application.
2026	Post-decision – If granted development consent, we expect construction for the Scheme to begin in 2026 and the channels to be operational by 2030.

Table 1. Key milestones in the application process

Further information on the DCO process can be found on the PINS' website at infrastructure.planninginspectorate.gov.uk/application-process/the-process/.

The DCO application will be submitted to, and examined by, the Planning Inspectorate on behalf of the Secretary of State for Defra. The Planning Inspectorate will then have 28 days to decide whether to accept the application and in doing so decide whether the application meets the required standards to proceed to examination (including whether the consultation has been adequate). The Planning Inspectorate will provide a recommendation to the Secretary of State, who will ultimately decide whether to grant the development consent for the Scheme.

Before submitting an application for a DCO, the Act requires us to carry out consultation with people living in the vicinity of the land where the Scheme is proposed, including people with an interest in land who may be affected by the Scheme and statutory stakeholders.

Early involvement of communities, landowners, tenants and occupiers, local authorities and other stakeholders helps to ensure we identify valuable information about the potential impacts and benefits of the Scheme. This information can be taken into account as the design is developed and potential mitigation measures can be considered and, where appropriate, built into our designs before a DCO application is submitted.

4. How we will consult on our proposals

4.1 What proposals are we consulting on?

We will consult on our proposals for the River Thames Scheme, including the new community spaces and habitat creation areas, the proposed channel sections and weirs, and our approaches to material management and construction.

The River Thames Scheme is classified as an 'environmental impact assessment development' under the Infrastructure Planning (Environmental Impact Assessment) Regulations 2017. As a result, we will also consult on preliminary environmental information arising from this preliminary assessment as part of this consultation. We will make the full Preliminary Environmental Information Report (PEIR) available on the Scheme website together with a non-technical summary of the PEIR and other environmental documents.

4.2 When will the consultation take place?

The statutory consultation will run for a period of six weeks between 22nd January 2024 and 4th March 2024. All responses to the consultation must be received before 23:59 on the closing date.

Where responses are received after the closing date of the consultation, we cannot guarantee that they will be considered.

4.3 Who will be consulted?

In line with section 47 of the Planning Act 2008, we will consult with the local community including:

- Local residents and businesses;
- Resident, community, tourism and business organisations and groups, such as residents' associations, community groups and groups with specialisms, such as local heritage or wildlife who have been drawn to our attention by local authorities and engagement work to date.

-
- ‘Seldom heard groups’ within the consultation zone who have been drawn to our attention by local authorities and other stakeholders, representing people who are unlikely to respond to traditional consultation techniques and may need additional support to access materials.
 - Local elected representatives, including Members of Parliament, representing wards and constituencies within and bordering the consultation zone.

A geographic consultation zone has been created for this consultation (as seen in Appendix A). The consultation zone covers the same area that was used during our second non-statutory consultation (2022), omitting the area around the former Channel 1. Additionally, where the evolution of the proposed scheme has introduced elements which sit outside this area, these have been included in the consultation zone. This approach is intended to ensure that those contacted previously are aware of this consultation, and to also inform those who may now have scheme elements in their area.

We will also encourage those outside the consultation zone to respond to the consultation via the other promotional channels outlined in section 7.1.

At the same time as consulting the local community, we will also consult a wide range of statutory consultees in accordance with section 42 of the Planning Act 2008. These include:

- Statutory stakeholders as set out by the Planning Act 2008 (such as the Marine Management Organisation, National Highways, Natural England and the Environment Agency);
- Commercial stakeholders, including asset owners (such as the owners of cables and pipelines);
- Local Authorities (including host and neighbouring local authorities);
- Greater London Authority; and
- Owners, tenants and occupiers of land potentially affected by the proposed DCO application.

5. Consultation materials

The following consultation materials will be developed to help people understand the proposals for the Scheme and provide their feedback.

- **Consultation brochure**
The consultation brochure will provide an overview of the proposals, including maps and information on design elements of the scheme being put forward.
- **Preliminary Environmental Information Report (PEIR)**
This report provides preliminary information on the likely environmental effects of the proposed scheme.
- **Other environmental documents**
- **Feedback form**
The consultation feedback form has been designed to help people tell us what they think about the proposals. It will be available online via our consultation website and as a paper copy at consultation events
- **Non-technical summaries**
The consultation document suite will include non-technical summaries of the PEIR, other environmental documents and flood modelling report.
- **Map book**
Supporting paper and online interactive maps detailing the proposed scheme and design elements, including the modelling of impacts on flooding. These maps will be available in their full technical formats sourced from the technical reports and simplified formats.
- **Consultation website**
The Scheme website www.riverthamesscheme.org.uk will provide the digital version of our consultation materials, including interactive maps, online feedback form, animation video, a digital summary of the PEIR and all documents listed above.

In accordance with the Government's approach to digital communication, all consultation materials will be available on our website www.riverthamesscheme.org.uk

A digital summary of the PEIR is also available on www.riverthamesscheme.org.uk/PEIR

Information points

Copies of consultation materials will be available for reference at the locations listed in Appendix B. We will consider other suitable information points should the need arise.

Each location will receive the consultation brochure, the non-technical summaries of the PEIR, other environmental documents, flood modelling report and map books.

These documents will be delivered to the locations on or prior to the start of the consultation and each location will be checked once during the consultation to ensure that all the documents are still available. Each information point will also be provided with contact details for the Scheme in case documents are removed, lost or damaged.

Printed document on request

One paper copy of the consultation brochure and feedback form will be sent free of charge to any UK address upon request during the consultation period. Other supporting documents including the PEIR, Non-Technical Summaries and supporting maps may incur a charge to cover the cost of printing and postage (maximum of £500). Requests will be considered on a case-by-case basis.

We will also consider requests for alternative formats of documents, such as translations and large print, on a case-by-case basis (in discussion with the requester) to take into account individual circumstances.

6. Consultation events

6.1 In person events

A series of 11 consultation events will be held for local communities to find out information about the Scheme and talk to representatives from the Scheme in person. The consultation events will be held at suitable, publicly accessible venues that are within or near to the consultation zone (as shown in Appendix A). In determining the location of events, we have considered the locations used in our previous consultation and the feedback received.

The events will take place shortly but not immediately after the launch of the consultation to give people adequate time to make arrangements to attend their nearest or most convenient event.

At each event, people will be able to view consultation materials and pick up copies of the consultation brochure and feedback forms to take away. There will be a series of information banners to present the Scheme, including maps. The dates, times and locations of these events will be publicised as part of the programme set out below.

Those attending events will be encouraged to provide their feedback on the proposals for the Scheme.

The planned programme of events will be set out in the consultation materials and publicised:

- On the Scheme's website
- Via adverts in local newspapers
- In information distributed within the consultation zone; and
- On social media.

Location	Date	Time
Egham , The Easter Centre, Manor Farm Lane, Egham, Surrey TW20 9HR	Tue 30 th Jan 2024	13:00 - 19:00
Chertsey , Chertsey Hall, Heriot Rd, Chertsey KT16 9DR	Fri 2 nd Feb 2024	13:00 - 19:00
Shepperton , Shepperton Village Hall, 58A High St, Shepperton TW17 9AU	Sat 3 rd Feb 2024	10:00 - 16:00
Molesey , Vine Hall, Vine Rd, Molesey, East Molesey KT8 9LF	Sun 4 th Feb 2024	10:00 - 16:00
Walton on Thames , Cecil Hepworth Playhouse, Hurst Grove, Walton-on-Thames KT12 1AU	Mon 5 th Feb 2024	13:00 - 19:00
Teddington , St Mary with Saint Alban, Ferry Rd, Teddington TW11 9NN	Tue 13 th Feb 2024	13:00 - 19:00
Kingston upon Thames , Everyday Conferencing, 46 Union St, Kingston upon Thames KT1 1RP	Thu 15 th Feb 2024	13:00 - 19:00
Shepperton , Shepperton Village Hall, 58A High St, Shepperton TW17 9AU	Sat 17 th Feb 2024	10:00 - 16:00
Sunbury on Thames , Hazelwood Dr, Sunbury-on-Thames TW16 6QU	Mon 19 th Feb 2024	13:00 - 19:00
Staines , Hythe Centre, 36 Thorpe Rd, Staines-upon-Thames, Egham TW18 3HD	Tue 20 th Feb 2024	13:00 - 19:00
Thorpe , Thorpe Village Hall, Coldharbour Ln, Thorpe, Egham TW20 8TE	Fri 23 rd Feb 2024	13:00 - 19:00

Table 2. Dates, times and locations of consultation events

If for any reason it is necessary to cancel a scheduled event, for example due to adverse weather, we will publish this on our website, via our designated social media channels and place a notice at the venue if practicable.

We will also consider organising additional events where we identify a need and will advertise these using one or more of the methods outlined above.

6.2 Online events

For those unable to attend the face-to-face public consultation events, we will host five live online events to outline the Scheme proposals and the consultation process.

Online events will be publicised:

- On the Scheme website;
- In adverts in local newspapers;
- In information distributed within the consultation zone; and
- On social media.

The events will last for approximately 1.5 hours, and attendees will be asked to register to attend via the Scheme website, with a link to a Microsoft Teams invite sent in advance of each session. The first event will be recorded to enable stakeholders to view the recording and participate in the consultation at their leisure.

A separate virtual event will be held on Monday 12th February 2024 for the communities living on the islands within the Scheme area.

Attendees will have the opportunity to ask questions which will be answered by the Scheme's representatives during the event; if this is not possible, attendees will be encouraged to submit any outstanding queries via the enquiry channels.

If for any reason it is necessary to cancel a scheduled event, we will publish this on the Scheme website and via our designated social media channels. We will also consider organising additional events if we deem this to be reasonably necessary, which will be publicised as set out below in section 7.1.

Date	Time
Monday 29 th January 2024	19:00 - 20:30
Thursday 1 st February 2024	19:00 - 20:30
Monday 12 th February 2024	19:00 - 20:30
Sunday 18 th February 2024	10:00 - 11:30
Thursday 22 nd February 2024	19:00 - 20:30

Table 3. Dates and times of virtual events

7. Consultation activity

7.1 Promoting the consultation

We will contact all residential and business addresses within the consultation zone via letter on or prior to the start of the consultation period. A map showing the consultation zone can be found in Appendix A.

The consultation will be advertised in the following local newspapers to provide details of where more information can be found, how to respond, and the dates of the public information events:

- Surrey Comet;
- Surrey Advertiser;
- Woking News;
- Richmond and Twickenham Times;
- Surrey Live; and
- Hounslow Herald.

These newspapers will ensure the consultation is promoted both within and beyond the consultation zone.

A series of Statutory Notices will be placed in the appropriate publications as prescribed in line with section 48 of the Act.

The consultation will also be promoted through press releases to be shared with local media outlets, as well as through the Scheme's newsletter. The newsletter will be distributed via email to stakeholders who have previously indicated that they are willing to be included in the Scheme mailing list.

Social media content will be placed ahead of consultation events to help increase awareness of the events and consultation through the River Thames Scheme social media channels. Social media content will be produced and sent to partners to share on their social media channels. We will also make this content available to any community or local interest groups upon request.

7.2 Political engagement

All relevant local councils; county councillors, borough councillors (including the London Boroughs) and MPs will be contacted via emailed letter on or prior to the start of the consultation.

A list of the council wards and constituencies for which councillors and MPs will be contacted can be found in Appendix C.

A briefing session will be held for all relevant elected members of local councils and MPs within the Scheme boundary area at the start of the consultation. MPs and elected members will receive a separate emailed invitation to this briefing in early January 2024.

These briefing sessions are provisionally scheduled for Friday 19th January 2024.

7.3 Seldom heard and local interest groups

We will engage and consult seldom heard groups and the organisations that represent them, as identified in discussions with local authorities and other stakeholders. A non-exhaustive list of some of the seldom heard groups and local interest groups which have been identified can be found in Appendix D.

We will engage with local interest groups including the Egham Flood Resilience Forum, Sunbury Flood Response Group, Chertsey Bourne Flood Action Group, Thames Ditton Residents Association Flood Action Group, Surrey Nature Partnership and Surrey Countryside Access Forum.

Our approach for engaging with seldom heard and local interest groups will consider the requirements of identified groups. This could include materials in alternative formats such as Braille, easy read or translated versions of documents, bespoke presentations or sharing of information via representative organisations.

Our materials will be made available in digital and physical formats, presenting information in plain English and including visuals and graphics to explain the proposals.

8. Submitting feedback

The consultation is an important opportunity for local people and communities to influence how the RTS develops. It provides those with an interest in the proposals with the opportunity to share their views.

These will help us to better understand any concerns and issues and allow us to ensure that the Scheme is delivered in a way that considers the needs of all parties.

Between 22nd January 2024 and 4th March 2024, people will be able to submit their feedback on the proposals.

Feedback can be submitted in the following ways:

- 1. Online feedback form:** hosted on Citizen Space with a direct link included in the Scheme website www.riverthamesscheme.org.uk
- 2. Paper feedback form:** available for collection at information events. Completed forms are to be sent to the address set out below.
- 3. Written feedback:** FREEPOST RTUK – RBLY – XUBT, RIVER THAMES SCHEME, 5 First Street, Manchester, M15 4GU
- 4. Email address:** enquiries@riverthamesscheme.org.uk

The deadline for submitting responses to this consultation will be 11:59pm on 4th March 2024.

We cannot guarantee the receipt and identification of responses submitted via other methods. As such, responses submitted via other methods than those listed above, such as social media or other correspondence channels may not be taken into account.

Responses given orally, such as via telephone, at the consultation events or at the online events, will be considered in exceptional circumstances on a case-by-case basis where someone may not otherwise be able to respond to the consultation using the methods above.

9. How we will use your feedback

9.1 Presenting the results

Following the close of the consultation, the feedback will be reviewed and analysed to understand key themes and concerns.

The proposed DCO application will be finalised, taking into consideration the feedback received from the consultation.

A Consultation Report will be produced as part of our DCO application. The report will set out how the feedback from the consultation has shaped and influenced the final proposals. Responses to the consultation and extracts of responses may be published as part of the report unless specifically stated in the response. Any responses that are published will have all personal details redacted. Further details can be found on our privacy notice on the Scheme website.

9.2 Further consultation

In addition to the statutory consultation, ad hoc and informal engagement will be carried out throughout the pre-application period on issues of specific interest, areas of expertise or related to statutory responsibility together as well as communications with directly affected landowners, lessees, tenants and those with an interest in the land.

There may also be targeted consultations, in respect of localised Scheme elements or issues, or design developments, which arise during pre- application period.

9.3 Other developers' consultations

We are aware that a number of other organisations are developing proposals in the area.

We will work closely with these organisations to ensure that the scope and context of this Scheme is clear in relation to the other consultations.

10. Enquiries and further information

We will provide the following enquiry channels throughout the consultation for members of the public and other stakeholders to ask questions, request further information or request printed copies or alternative formats of consultation materials and documents.

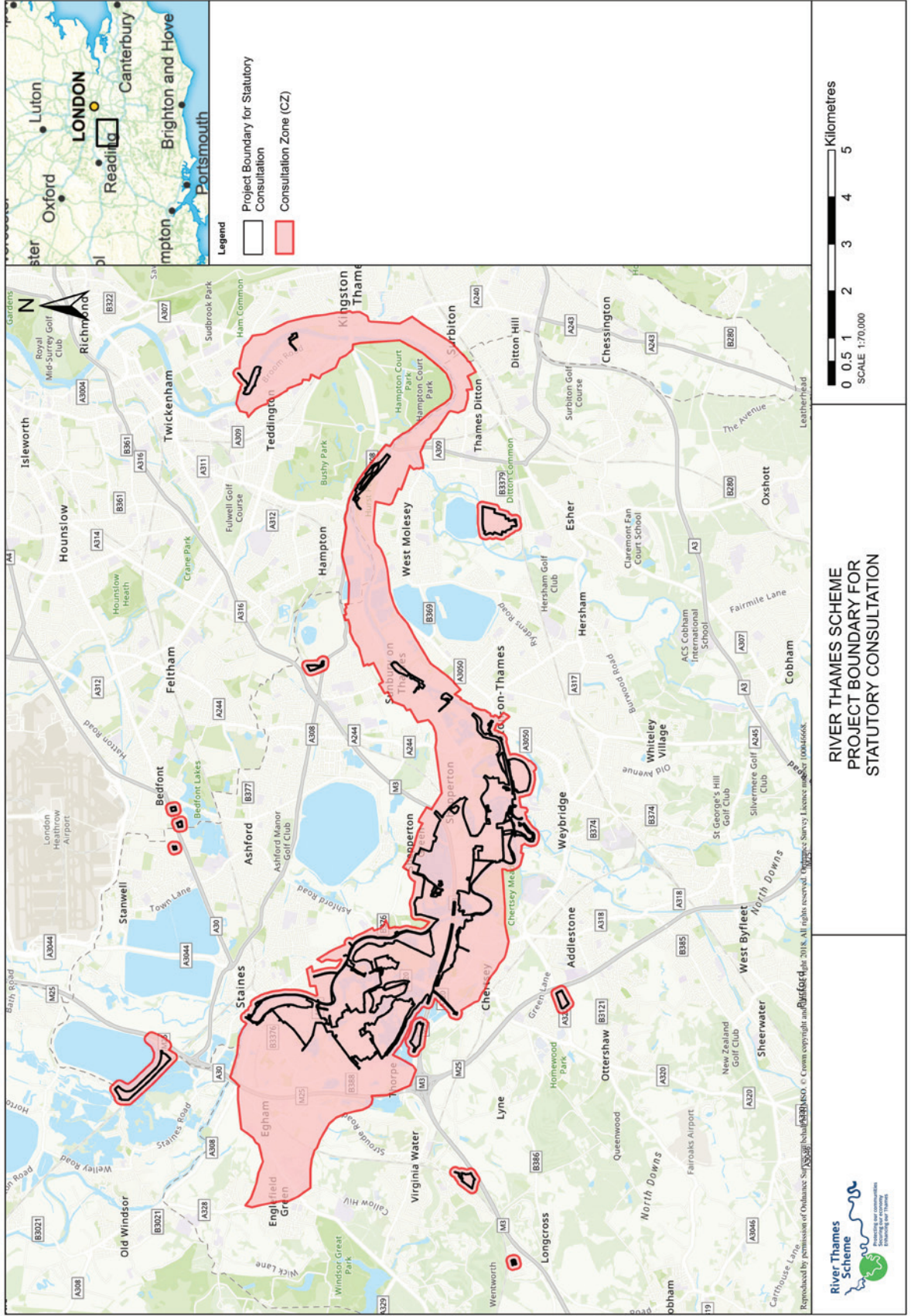
Telephone: Surrey County Council Contact Centre - 03456 009 009

Email: enquiries@riverthamesscheme.org.uk

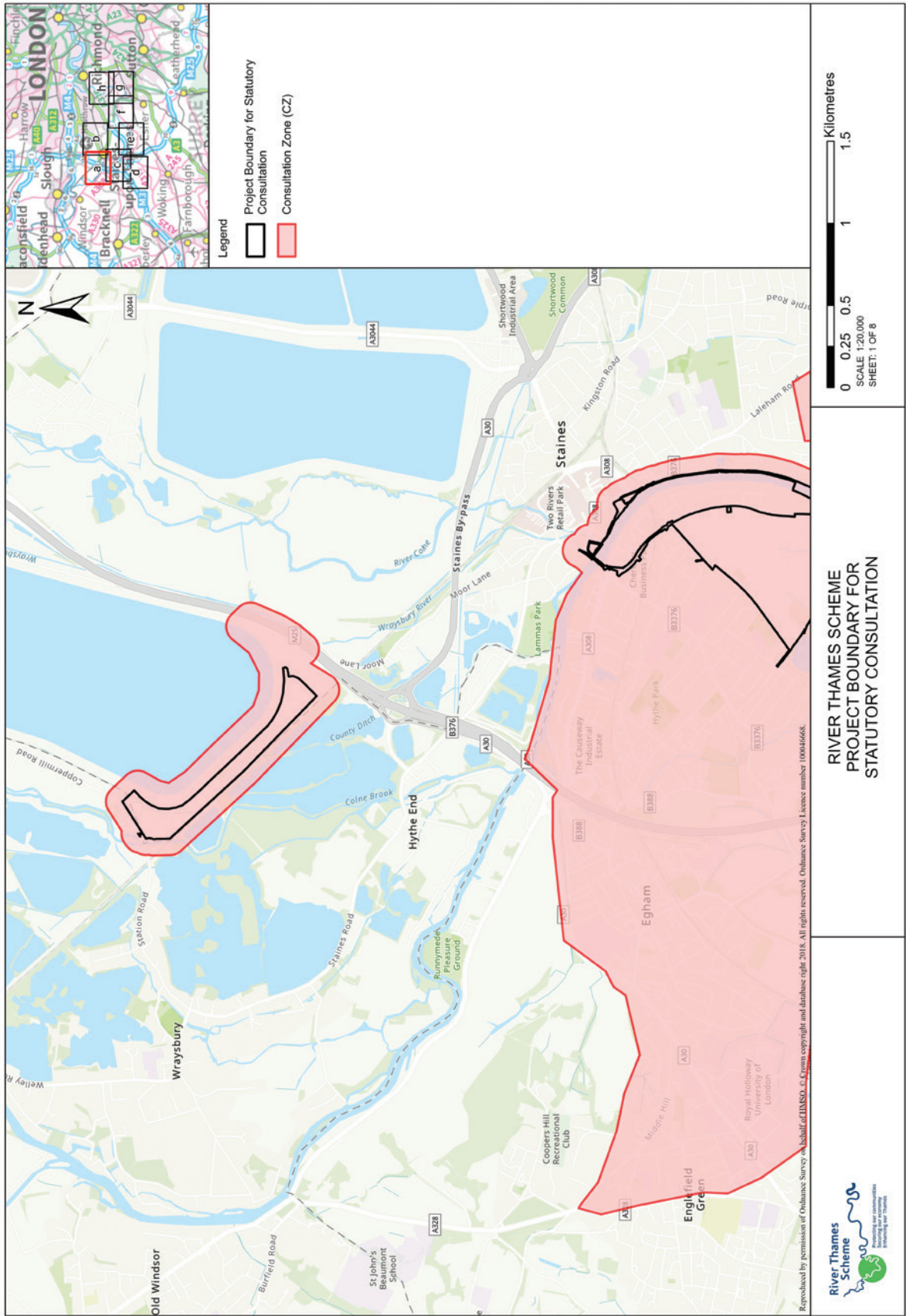
Text (SMS): 07860 053 465 (for the deaf or hard of hearing community)

Textphone: (via Relay UK): 18001 03456 009 009

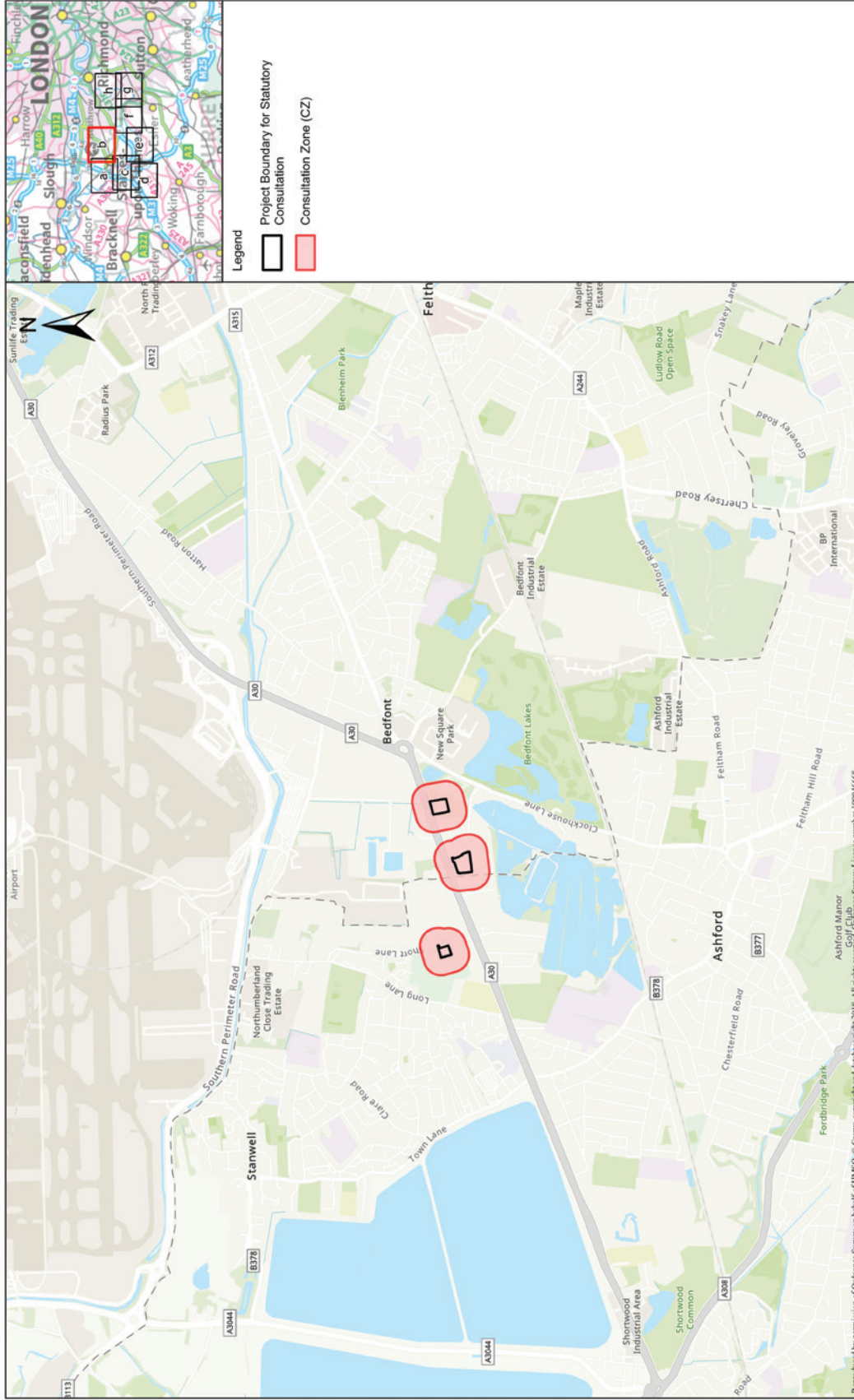
Appendix A Consultation Zone - Overview



Consultation Zone 1a



Consultation Zone 1b



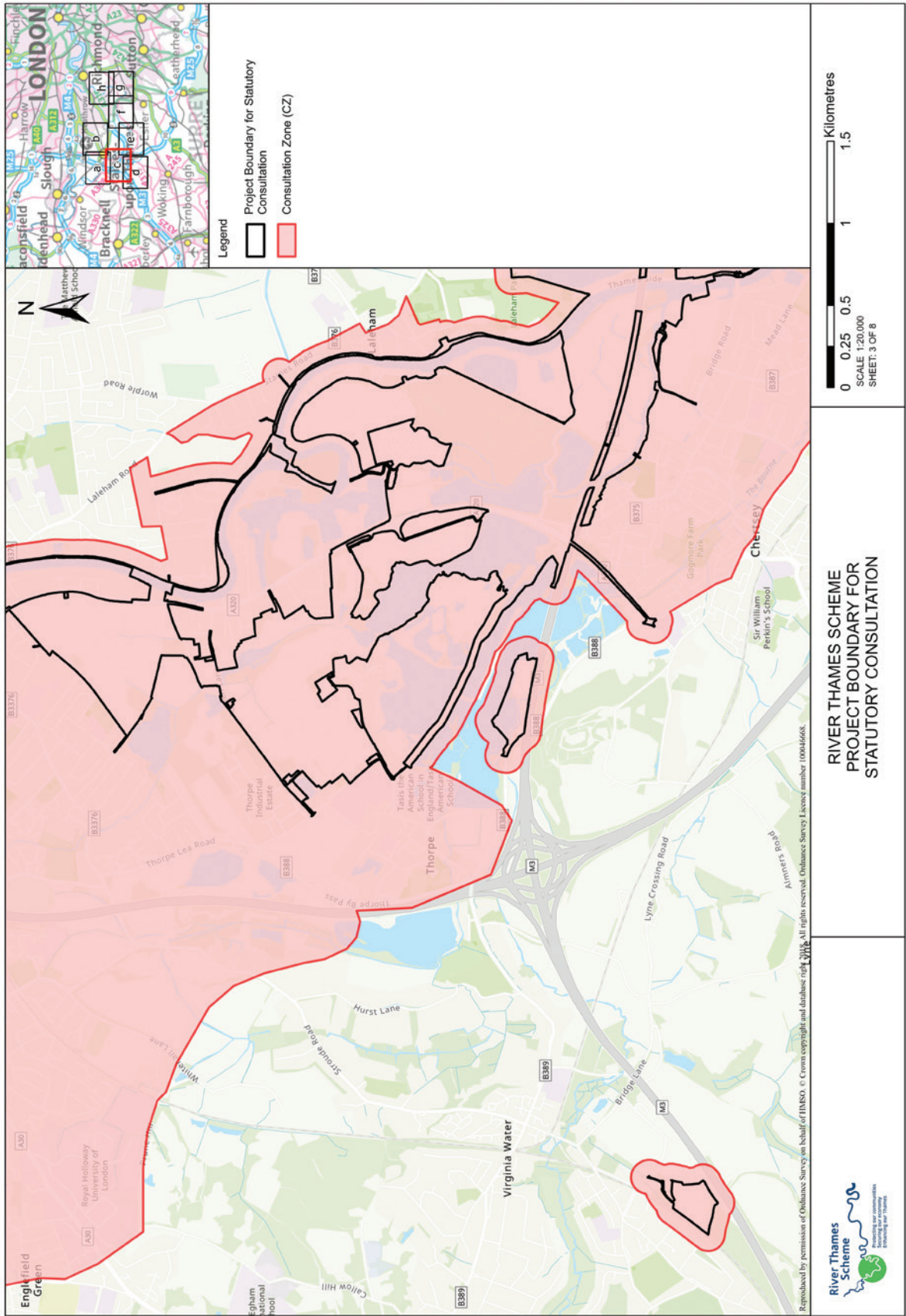
0 0.25 0.5 1 1.5
Kilometres
SCALE 1:20,000
SHEET: 2 OF 8

RIVER THAMES SCHEME
PROJECT BOUNDARY FOR
STATUTORY CONSULTATION

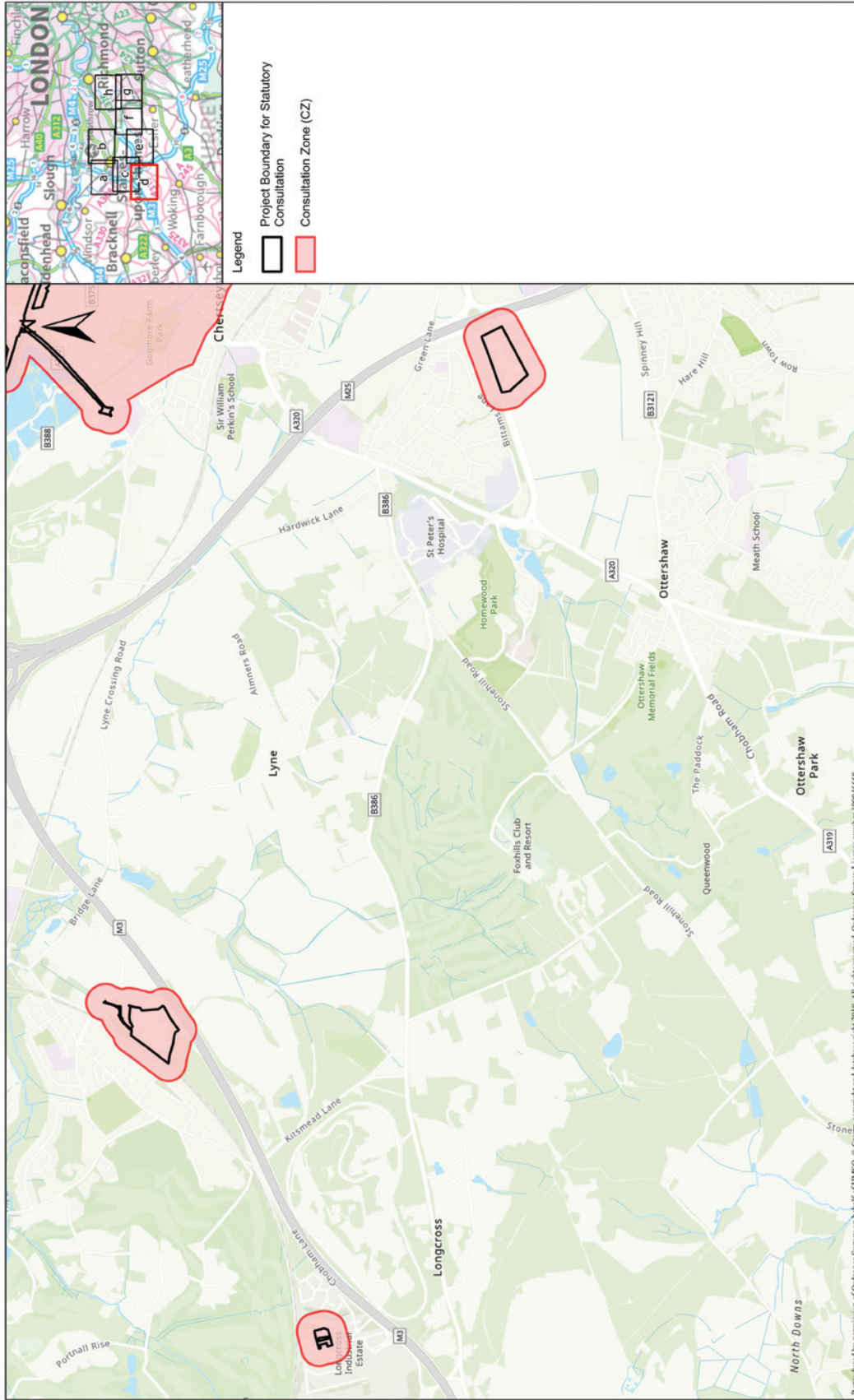


Reproduced by permission of Ordnance Survey on behalf of HMISO. © Crown copyright and database right 2018. All rights reserved. Ordnance Survey Licence number 100046666.

Consultation Zone 1c



Consultation Zone 1d

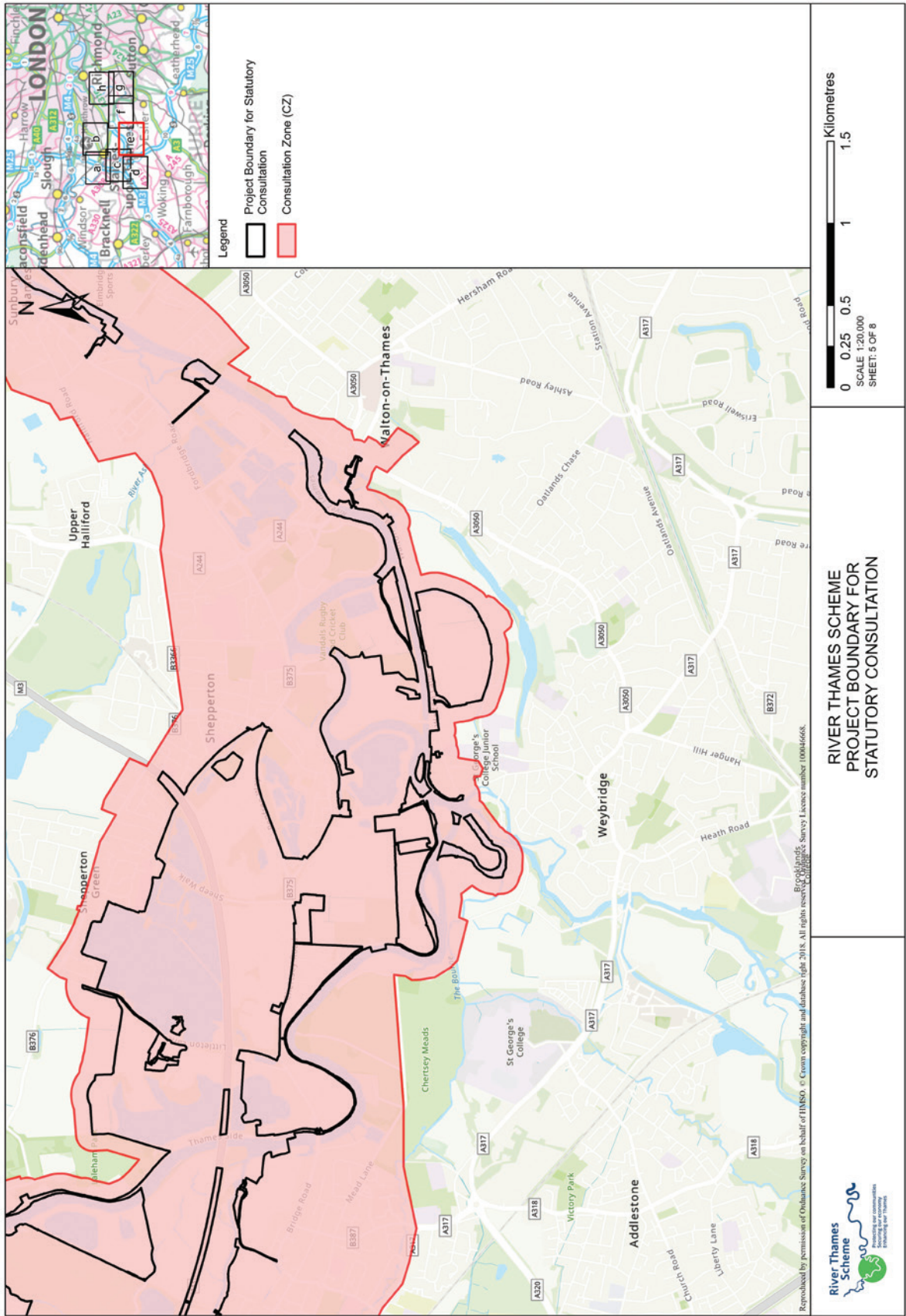


Reproduced by permission of Ordnance Survey on behalf of HMSSO. © Crown copyright and database right 2018. All rights reserved. Ordnance Survey Licence number: 100046666.



**RIVER THAMES SCHEME
PROJECT BOUNDARY FOR
STATUTORY CONSULTATION**

Consultation Zone 1e

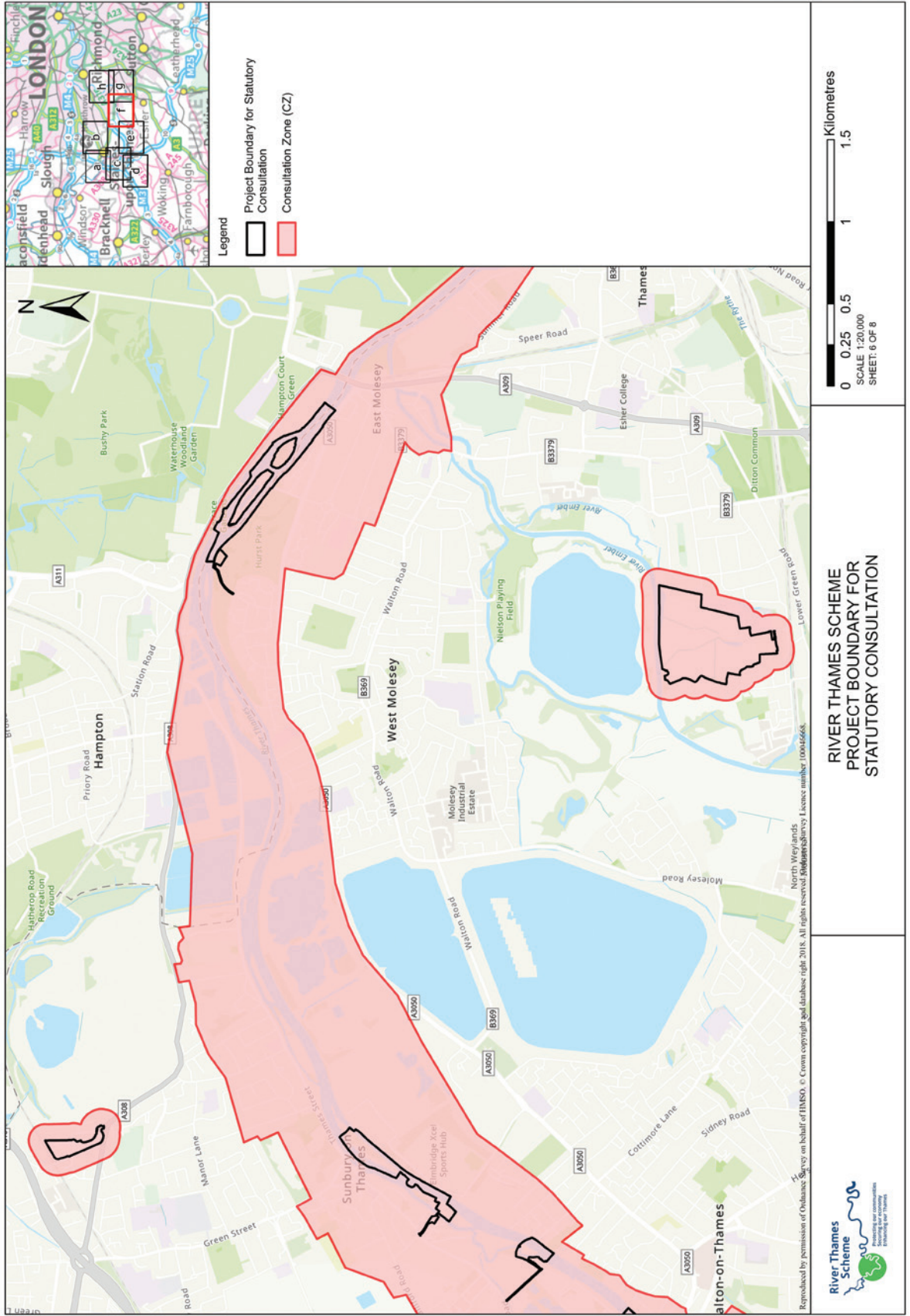


RIVER THAMES SCHEME
PROJECT BOUNDARY FOR
STATUTORY CONSULTATION

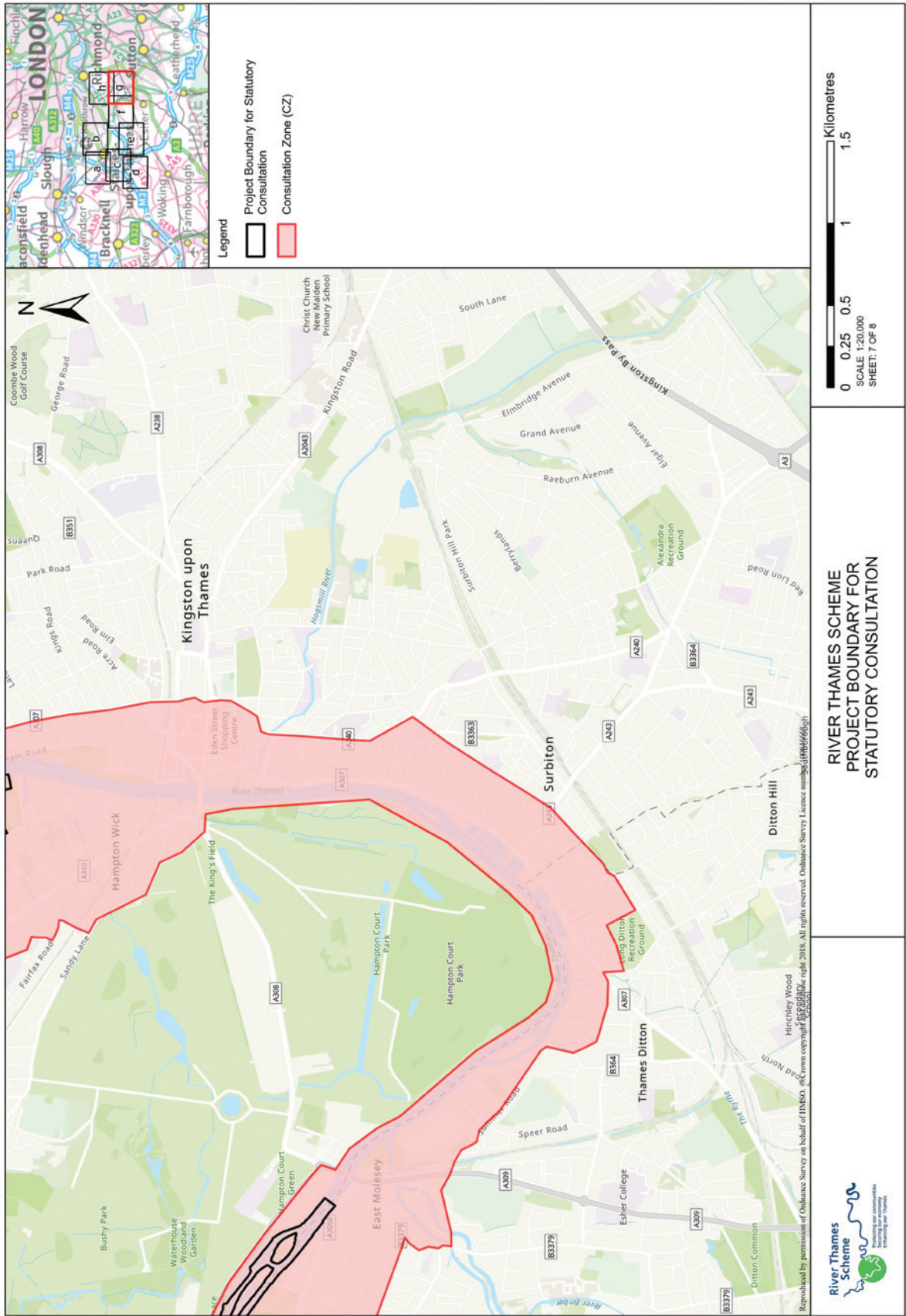


Reproduced by permission of Ordnance Survey on behalf of HMSSO. © Crown copyright and database right 2018. All rights reserved. Ordnance Survey Licence number 100046666.

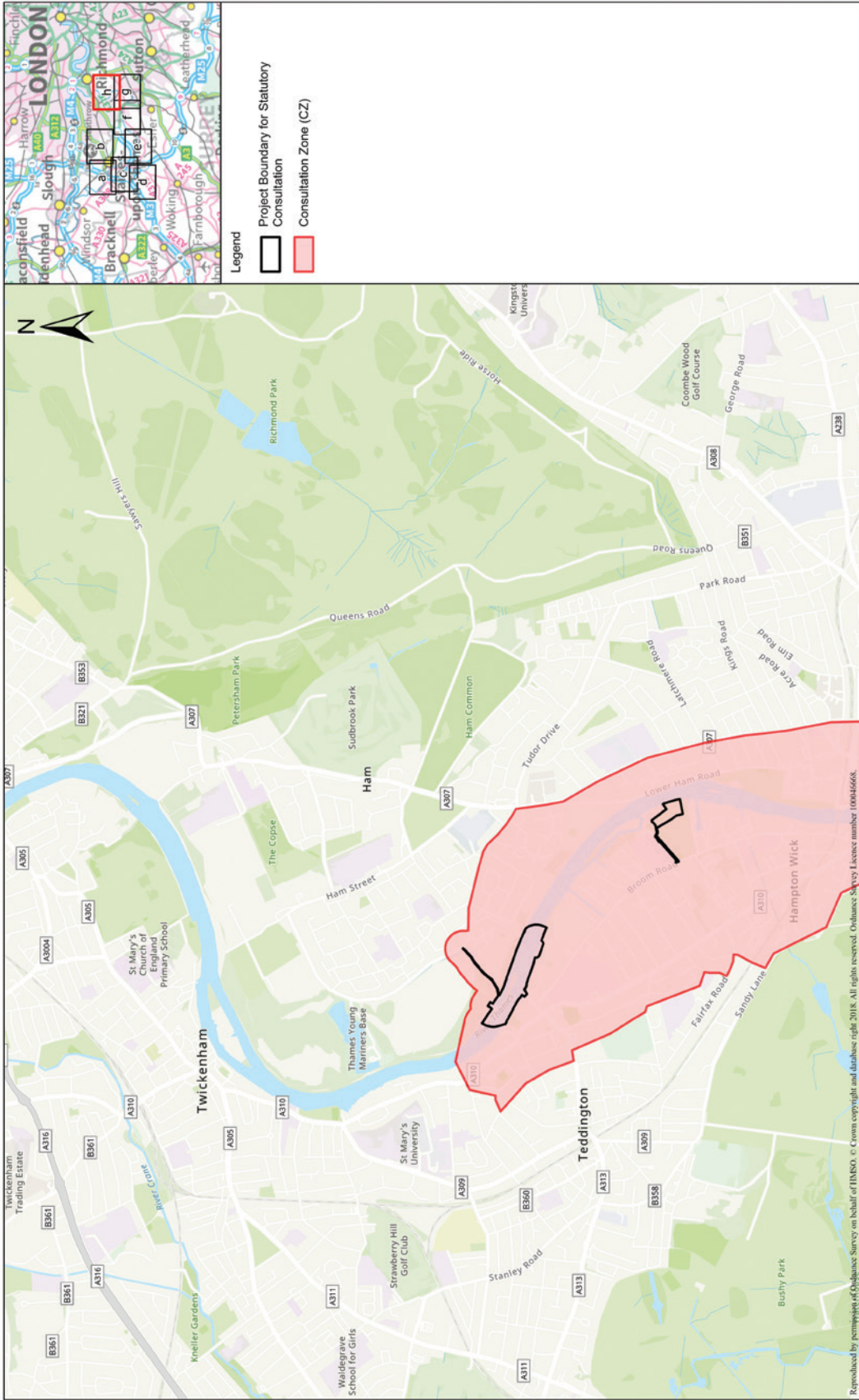
Consultation Zone 1f



Consultation Zone 1g



Consultation Zone 1h



RIVER THAMES SCHEME PROJECT BOUNDARY FOR STATUTORY CONSULTATION



Reproduced by permission of Ordnance Survey on behalf of HMNSO. © Crown copyright and database right 2018. All rights reserved. Ordnance Survey Licence number 100046666.

Appendix B

Information Points

Location	Address
Addlestone Library	Runnymede Civic Centre, Station Road, Addlestone KT15 2AF
Avenue Halls	St Lukes, The Avenue, Kew TW9 2AJ
Bedfont Library	Staines Rd, Middlesex TW14 8D
Chertsey Library	Guildford Street, Chertsey KT16 9BE
Easter Centre	St Johns Manor Farm Lane, Egham, Surrey TW20 9HR
Egham Library	High Street, Egham TW20 9EA
Elmbridge Borough Council Civic Centre	1 High Street, Esher KT10 9SD
Kingston Library	Fairfield Road, Kingston upon Thames KT1 2PS
Molesey (Henrietta Parker) Adult Learning Centre	Henrietta Parker Centre, Ray Road, West Molesey, KT8 2LG
Molesey Boat Club	Barge Walk, Molesey, East Molesey KT8 9AJ
Molesey Library	Walton, Road, Molesey, KT8 2HZ
Richard Mayo Centre	Eden Street, Kingston upon Thames KT1 1HZ
Richmond Library	Little Green, Richmond TW9 1QL
Shepperton Library	High Street, Shepperton TW17 9AU

Location	Address
Spelthorne Leisure Centre	Knowle Green, Staines TW18 1AJ
Staines Community Centre	Thames Street, Spelthorne TW18 4EA
Staines Library	Friends Walk, Staines TW18 4P
Stanwell Library	5 Vibia Close, Stanwell, Staines TW19 7HR
Sunbury Library	41-43, The Parade, Sunbury-on-Thames TW16 7AB
Surbiton Library	Ewell Road, Surbiton KT6 6AG
Teddington Library	Waldegrave Road, Teddington, TW11 8NY
The Greeno Centre	14 Meadow View, Glebeland Gardens, Shepperton TW17 9DH
Tudor Drive Library	192 Tudor Dr, Kingston upon Thames KT2 5QH
Virginia Water Library	6 Station Parade, Virginia Water GU25 4AB
Walton Community Centre	Manor Road, Walton-on-Thames KT12 2PB
Walton Library	The Heart Centre, 54 Hepworth Way, Walton-on-Thames KT12 1GH
Weybridge Library	Church Street, Weybridge KT13 8DE

Appendix C

List of Councils, Wards and Constituencies

Council	Ward
<p>Runnymede Borough Council</p>	<p>Addlestone South Ward Chertsey Riverside Ward Chertsey St Ann’s Ward Addlestone North Ward Egham Hythe Ward Egham Town Ward Englefield Green East Ward Englefield Green West Ward Virginia Water Ward New Haw Ward Ottershaw Ward Longcross, Lyne & Chertsey South Ward Thorpe Ward Woodham & Rotown Ward</p>
<p>Spelthorne Borough Council</p>	<p>Sunbury East Ward Sunbury Common Ward Laleham and Shepperton Green Ward Ashford Common Ward Halliford and Sunbury West Ward Ashford East Ward Shepperton Town Ward Riverside and Laleham Ward Staines South Ward Staines Ward Stanwell North Ward Ashford Town Ward Ashford North and Stanwell South Ward</p>

Council	Ward
Royal Borough of Kingston upon Thames	Surbiton Hill Ward Fulwell & Hampton Hill Ward Tudor Ward Canbury Gardens Ward Kingston Town Ward Kingston Gate Ward St Marks & Seething Wells Ward Berrylands Ward
London Borough of Richmond upon Thames	Ham, Petersham & Richmond Riverside Ward Hampton Ward Hampton Wick & South Teddington Ward Teddington Ward
Elmbridge Borough Council	Long Ditton Ward Esher Ward Thames Ditton Ward Molesey East Ward Molesey West Ward Hinchley Wood & Weston Green Ward Walton Central Ward Walton South Ward Walton North Ward Oatlands & Burwood Park Ward Hersham Village Ward Weybridge Riverside Ward Weybridge St Georges Hill Ward
Royal Borough of Windsor and Maidenhead	Old Windsor Ward Datchet, Horton and Wraysbury Ward Eton & Castle Ward
London Borough of Hounslow	Bedfont Ward Feltham West Ward Feltham North Ward Hanworth Village Ward Hanworth Park Ward

Council	Ward
London Borough of Hillingdon	Heathrow Villages Ward Pinkwell Ward West Drayton
Slough Borough Council	Colnbrook & Poyle Ward Langley Meads Ward Langley Foxborough Ward

Constituency	Member of Parliament
Runnymede and Weybridge	Ben Spencer MP
Spelthorne	Kwasi Kwarteng MP
Esher and Walton	Dominic Raab MP
Windsor	Adam Afriyie MP
Kingston and Surbiton	Edward Davey MP
Richmond Park	Sarah Olney MP
Twickenham	Munira Wilson MP
Hayes and Harlington	John McDonnell MP
Feltham and Heston	Seema Malhotra MP
Brentford and Isleworth	Ruth Cadbury MP
Slough	Tanmanjeet Singh Dhesi MP

Appendix D

Seldom Heard & Local Interest Groups

Name
All Saints Parish Church Kingston
Ash Island Residents Association
Chertsey Bourne Flood Action Group
Colnebridge Close Residents Association
D'Oyly Carte Island
Desborough Island
Disability Empowerment Network
Disabled Persons Transport Advisory Committee
Eastworth Road/ Chertsey Flood Action Group
Eel Pie Island
Egham Flood Resilience Group
Egham Friends Meeting House
Elmbridge Multi-Faith Forum
Halliford School
Holy Family Catholic Church
Hounslow and District Wheelers
Hounslow and District Wheelers – Cycling Club (Staines-Upon-Thames)
Kingston Academy
Kingston College

Name
Laleham Residents Association
Littleton Residents Association
Lower Ash Residents Association
Meadlake Flood Action Group
National Flood Forum
Northwest Surrey Synagogue
Penton Hook Residents Association
Queen Mary University of London
Richmond Road Residents Association
River Ash Estate Residents Association
River Ash Flood Action Group
River Ash Residents Association
Riverbank Residents Association (Staines)
Riverside (Staines) Coalition
Riverside Residents Association Coalition of Staines
Riverside Road and Thames Side Residents Association
Royal Holloway, University of London
Runnymede Access Liaison Group
Silvery Sands Residents Association
Spelthorne Natural History Society
St. John's Eco Church
Staines & Windsor Bike Club - Two Wheels Turning

Name
Staines and District Synagogue
Staines and Windsor Bike Club
Sunbury Court Island
Sunbury Flood Response Group
Sunnybank Trust
Surrey Canoe club
Surrey Coalition of Disabled People
Surrey Community Action
Surrey Cycling Club
Surrey Disabled People's Partnership (SDPP)
Surrey Faith Links / Surrey Muslim Association
Surrey Gypsy Traveller Community Forum
Surrey Minority Ethnic Forum
Surrey Nature Partnership
Surrey Neighbourhood Watch
Surrey Youth Focus
Taggs Island Residents
Talking Tree
TASIS: The American School in England
Teddington School
Thames Ditton Island Residents Association
Thames Ditton Residents Association Flood Group

Name
Thames Sailability
The Showman's Guild of Great Britain (Staines-upon-Thames)
Thorpe Lea & Egham Hythe Flood Action Group
Trowlock Island
United Church of Egham
Wheatsheaf Lane Residents Association



Contact

There are lots of ways you can contact us or find out more about the scheme:

Telephone: **03456 009 009**

Email: **enquiries@riverthamesscheme.org.uk**

Web: **www.riverthamesscheme.org.uk**

Accessibility

If you would prefer this brochure in large text, a different format or language please contact using the details below and we will do our best to help.

Text (SMS): **07860 053 465**

(for the deaf or hard of hearing community)

Textphone (via Relay UK): **18001 03456 009 009**

British Sign Language: **www.surreycc.gov.uk/bsl**

FSC

This document was printed on FSC certified paper from sustainable sources using carbon environmentally friendly ink.

Copyright January 2023

-  **RiverThamesScheme**
-  **[riverthamesscheme.uk](https://www.instagram.com/riverthamesscheme)**
-  **[riverthamesscheme/](https://www.linkedin.com/company/riverthamesscheme/)**
-  **[thamesscheme](https://twitter.com/thamesscheme)**