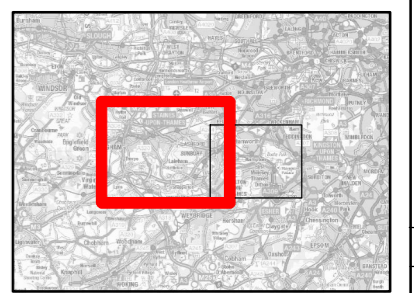


Note: The limits, including the height and depths of the Works, shown in this drawing are not to be taken as limiting the obligations of the contractor under Contract.

REPRODUCED BY PERMISSION OF ORDNANCE SURVEY ON BEHALF OF HMSO.  
 © CROWN COPYRIGHT AND DATABASE RIGHTS 2022.  
 ORDNANCE SURVEY LICENCE NUMBER 10028390

- Legend**
- PROJECT BOUNDARY FOR EIA SCOPING
  - HABITAT CREATION AREAS
  - BED LOWERING DOWNSTREAM OF DESBOROUGH CUT
  - THAMES PATH (NATIONAL TRAIL)
  - PUBLIC RIGHTS OF WAY
  - NMU SURVEY LOCATIONS



**SAFETY, HEALTH AND ENVIRONMENTAL INFORMATION**

IN ADDITION TO THE HAZARDS OR RISKS NORMALLY ASSOCIATED WITH THE TYPES OF WORK DETAILED ON THIS DRAWING, THE FOLLOWING SIGNIFICANT RESIDUAL RISKS SHOULD BE NOTED. FURTHER DETAILS ARE INCLUDED IN THE CDM DESIGN RISK MANAGEMENT REGISTER

CONSTRUCTION :  
NOT APPLICABLE

MAINTENANCE, CLEANING AND OPERATION :  
NOT APPLICABLE

DECOMMISSIONING OR DEMOLITION :  
NOT APPLICABLE

P03	MA	WH	DJ	KQ	30/11/2022	FOR INFORMATION
P02	MA	WH	KQ	VL	19/04/2022	FOR INFORMATION
P01	MA	BE	WH	ES	11/02/2022	FOR INFORMATION
Rev	Drawn	Chkd	Rvwd	Apprvd	Date	Description

Designed by: MA Date: FEBRUARY 2022



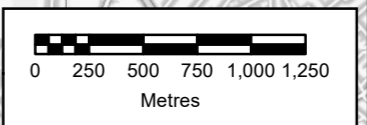
Client Drawing No: ENVIMSE00260-GBV-ZZ-3Z-DR-EN-10011 Revision



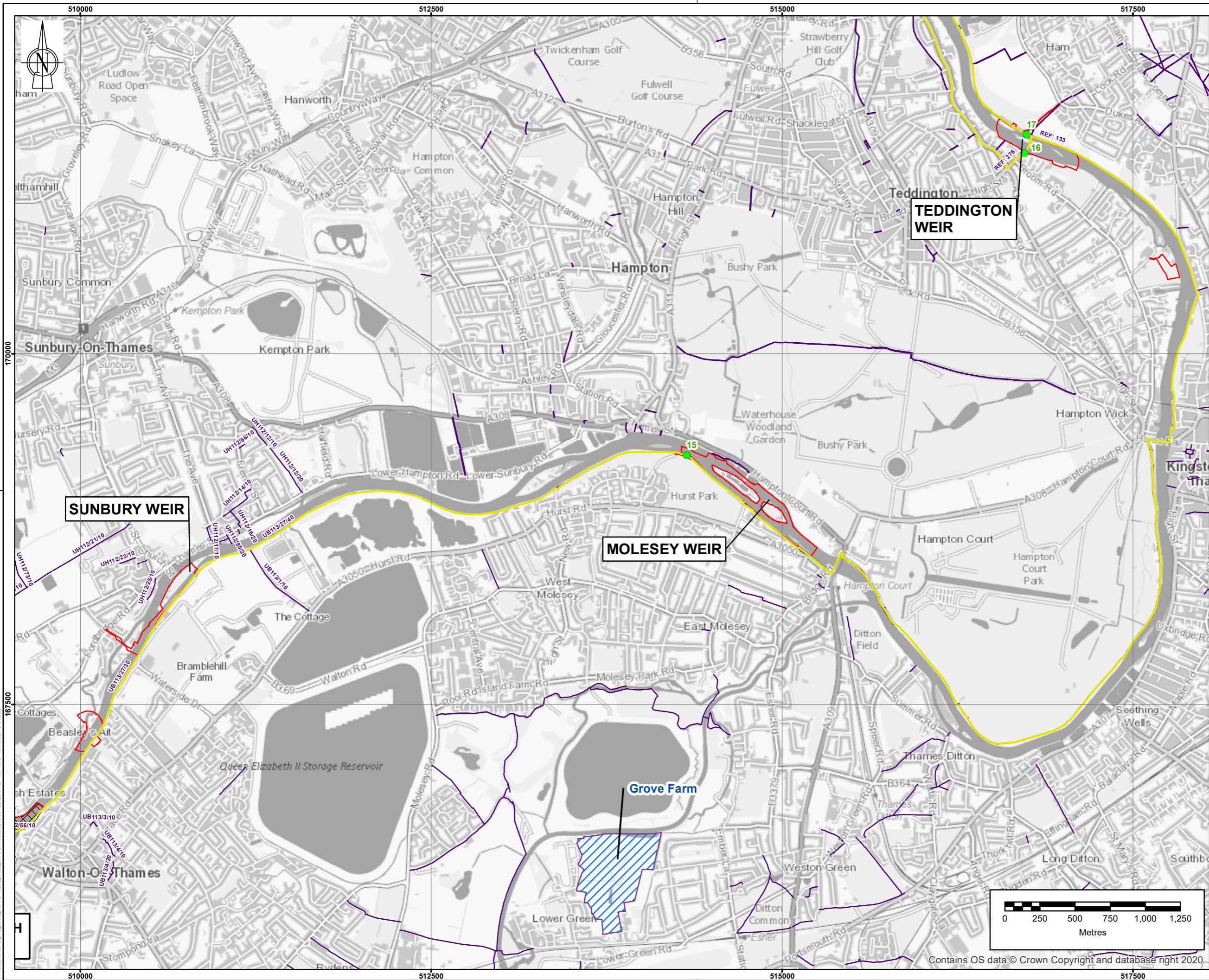
Project: THE RIVER THAMES SCHEME

Drawing title: NON-MOTORIZED USER (NMU) SURVEY LOCATIONS SHEET 1 OF 2

Drawing scale: 1:35,000 Sheet size: A3  
 Drawing no: IMSE00260-GBV-ZZ-3Z-DR-EN-10011 Revision: P03

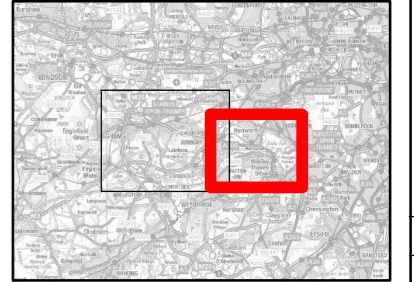


Contains OS data © Crown Copyright and database right 2020



Note: The limits, including the height and depths of the Works, shown in this drawing are not to be taken as limiting the obligations of the contractor under Contract.  
 REPRODUCED BY PERMISSION OF ORDNANCE SURVEY ON BEHALF OF HMSO.  
 © CROWN COPYRIGHT AND DATABASE RIGHTS 2022.  
 ORDNANCE SURVEY LICENCE NUMBER 10028390

- Legend**
- PROJECT BOUNDARY FOR EIA SCOPING
  - HABITAT CREATION AREAS
  - BED LOWERING DOWNSTREAM OF DESBOROUGH CUT
  - THAMES PATH (NATIONAL TRAIL)
  - PUBLIC RIGHTS OF WAY
  - NMU SURVEY LOCATIONS



**SAFETY, HEALTH AND ENVIRONMENTAL INFORMATION**  
 IN ADDITION TO THE HAZARDS OR RISKS NORMALLY ASSOCIATED WITH THE TYPES OF WORK DETAILED ON THIS DRAWING, THE FOLLOWING SIGNIFICANT RESIDUAL RISKS SHOULD BE NOTED. FURTHER DETAILS ARE INCLUDED IN THE CDM DESIGN RISK MANAGEMENT REGISTER

CONSTRUCTION:  
NOT APPLICABLE

MAINTENANCE, CLEANING AND OPERATION:  
NOT APPLICABLE

DECOMMISSIONING OR DEMOLITION:  
NOT APPLICABLE

P03	MA	WH	DJ	KQ	30/11/2022	FOR INFORMATION
P02	MA	WH	KQ	VL	19/04/2022	FOR INFORMATION
P01	MA	BE	WH	ES	11/02/2022	FOR INFORMATION
Rev	Drawn	Chkd	Rvwd	Apprvd	Date	Description

Designed by: MA Date: FEBRUARY 2022  
 Client:



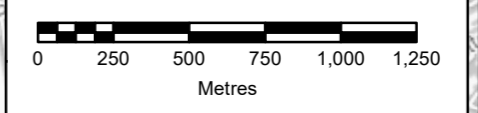
Client Drawing No. ENVIMSE00260-GBV-ZZ-3ZZ-DR-EN-10011 Revision



Project: THE RIVER THAMES SCHEME

Drawing title: NON-MOTORISED USER (NMU) SURVEY LOCATIONS SHEET 2 OF 2

Drawing scale: 1:25,000 Sheet size: A3  
 Drawing no. IMSE00260-GBV-ZZ-3ZZ-DR-EN-10011 Revision P03



Contains OS data © Crown Copyright and database right 2020.

R:\PROJECTS\123703\_RTE\_DOC\04\_VWORKSPACE\2\_ISSUE\_MAPS\ENVIMSE00260-GBV-ZZ-3ZZ-DR-EN-10011.MXD AD\090931\_31/01/2023