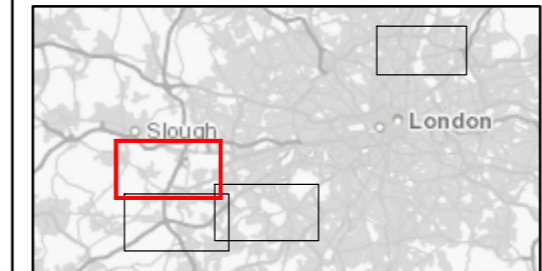
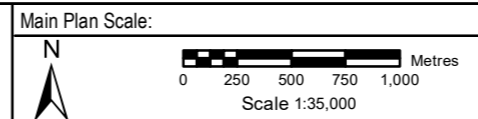


**Legend**

- PROJECT BOUNDARY FOR EIA PEIR
- SURFACE WATER STUDY AREA FOR EIA PEIR
- RIVER THAMES
- LAKE
- MAIN RIVER
- ORDINARY WATERCOURSE / LAND DRAIN



Reproduced by permission of Ordnance Survey on behalf of HMSO. © Crown Copyright and Database Rights [2023] OS [100024198]

**River Thames Scheme**  
 PROTECTING our communities  
 SECURING our economy  
 ENHANCING our Thames

**wsp binnies**  
 Delivering Sustainable Outcomes Through Collaborative Working  
 Registered Office: Spring Lodge, 172 Chester Road, Helsby, Cheshire, WAB 0AR UK  
 Registered in England & Wales No: 03163649

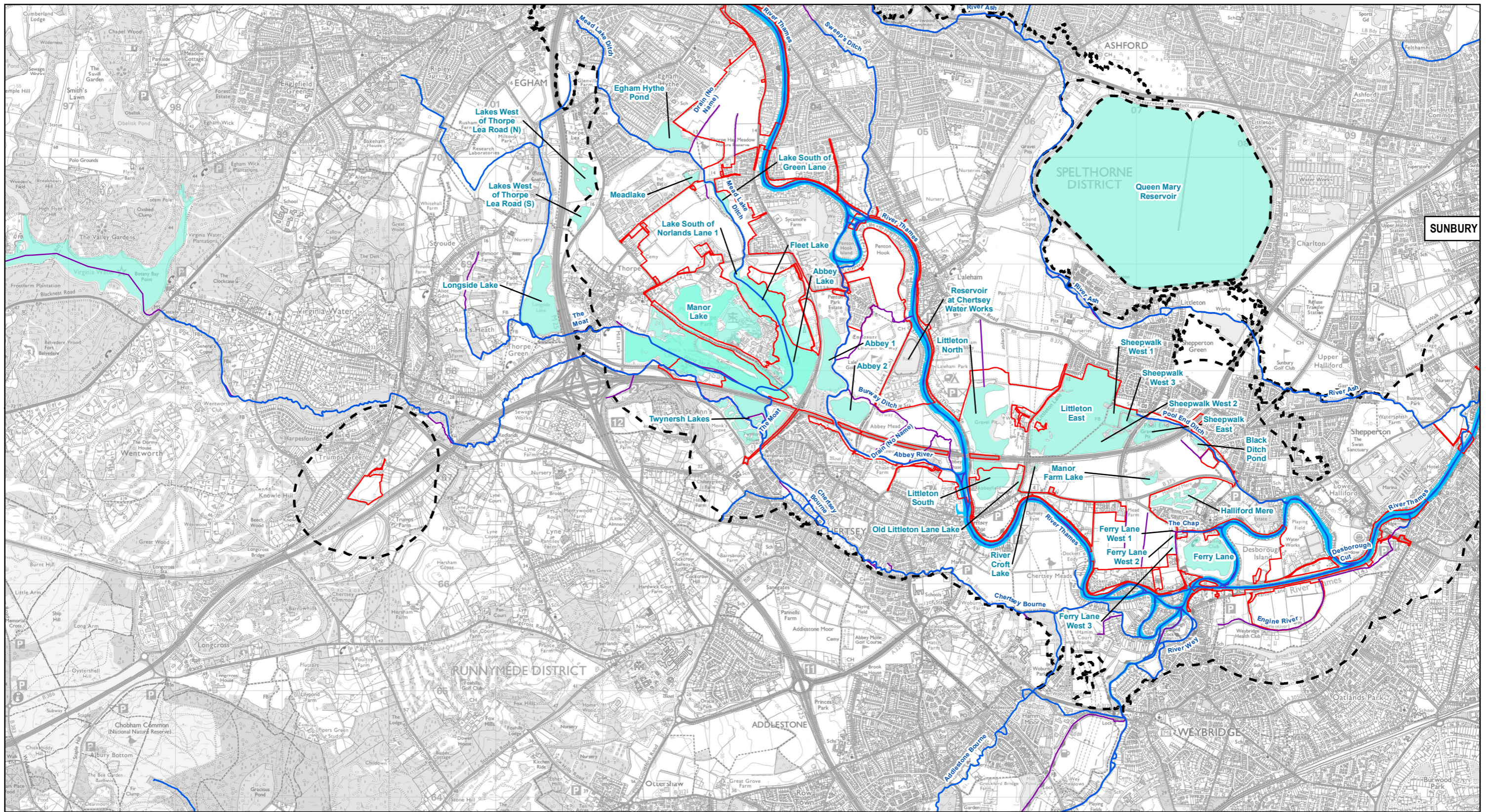
**RIVER THAMES SCHEME (RTS)**

**EIA PEIR - FIGURE 5.34:  
 SURFACE WATER STUDY AREA  
 SHEET 1 OF 4**

C01	MA	SJC	VL	KQ	17/11/2023	FOR PUBLIC CONSULTATION
P02	TW	SJC	VL	KQ	26/10/2023	FOR REVIEW AND COMMENT
P01	MA	SJC	VL	KQ	17/08/2023	FOR REVIEW AND COMMENT
Rev.	Drawn	Chkd	Rwd	Apprd	Date	Description
Status: S10						
Designed by: MA		Date: 11/23			Revision: C01	
Scale: 1:35,000 Project Number: 4021225 Drawing Number: ENV/MSE/500260-CBI-ZZ-3Z-DR-EN-0063						

R:\Project\4021225\_RTS\_Windsor\workspace2\aura\Map\ENV\MSE\500260-CBI-ZZ-3Z-DR-EN-0063.mxd Asat0909 17/11/2023

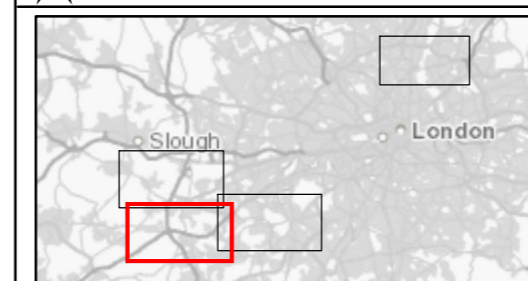
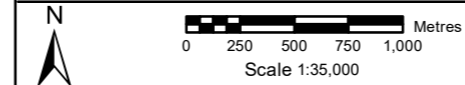




**Legend**

- PROJECT BOUNDARY FOR EIA PEIR
- SURFACE WATER STUDY AREA FOR EIA PEIR
- LAKE
- MAIN RIVER
- ORDINARY WATERCOURSE / LAND DRAIN
- RIVER THAMES

Main Plan Scale:



Reproduced by permission of Ordnance Survey on behalf of HMSO. © Crown Copyright and Database Rights [2023] OS [100024198]



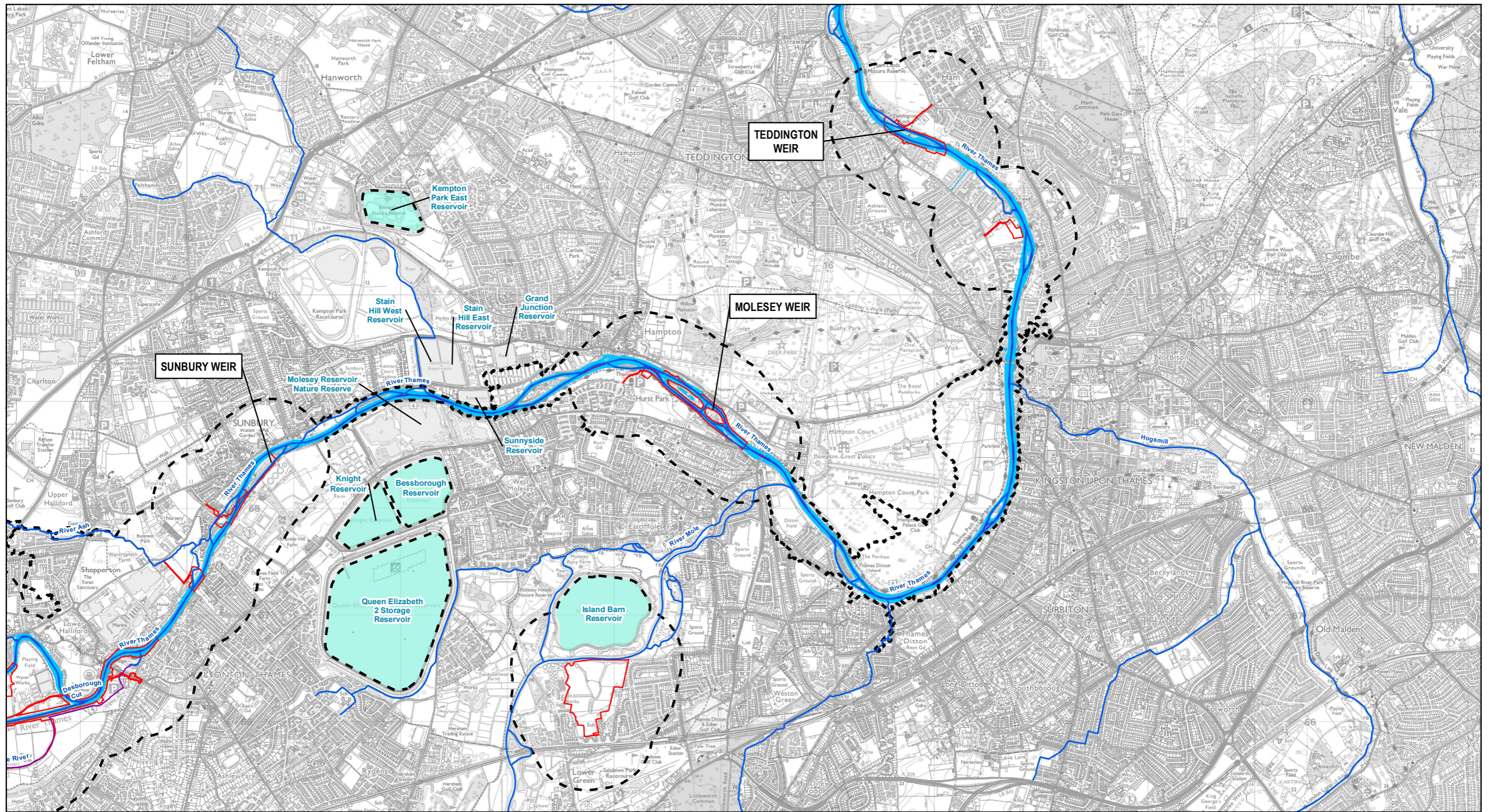
**wsp binies**  
 Delivering Sustainable Outcomes Through Collaborative Working  
 Registered Office: Spring Lodge, 172 Chester Road, Helsby, Cheshire, W46 0AR UK  
 Registered in England & Wales No: 03163649

**RIVER THAMES SCHEME (RTS)**

**EIA PEIR - FIGURE 5.34:  
 SURFACE WATER STUDY AREA  
 SHEET 2 OF 4**

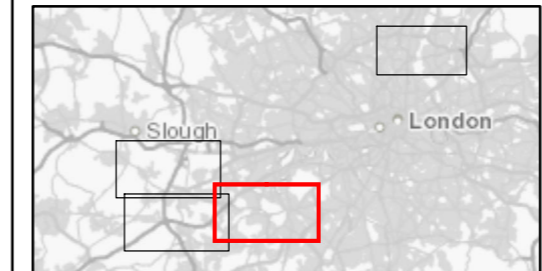
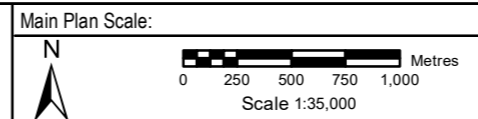
Q01	MA	SJC	VL	KQ	17/11/2023	FOR PUBLIC CONSULTATION
P02	TW	SJC	VL	KQ	26/10/2023	FOR REVIEW AND COMMENT
P01	MA	SJC	VL	KQ	17/08/2023	FOR REVIEW AND COMMENT
Rev.	Drawn	Chkd	Rwd	Apprvd	Date	Description
Status: S10						
Designed by: MA		Date: 11/23			Revision: C01	
Scale: 1:35,000		Project Number: 4021225		Drawing Number: ENV/MSE/50026/CBI-ZZ-32-DR-EN-00063		





**Legend**

- PROJECT BOUNDARY FOR EIA PEIR
- SURFACE WATER STUDY AREA FOR EIA PEIR
- RIVER THAMES
- LAKE
- MAIN RIVER
- ORDINARY WATERCOURSE / LAND DRAIN



Reproduced by permission of Ordnance Survey on behalf of HMSO. © Crown Copyright and Database Rights [2023] OS [100024198]

Registered Office: Spring Lodge, 172 Chester Road, Helsby, Cheshire, W46 0AR UK. Registered in England & Wales No: 03163649

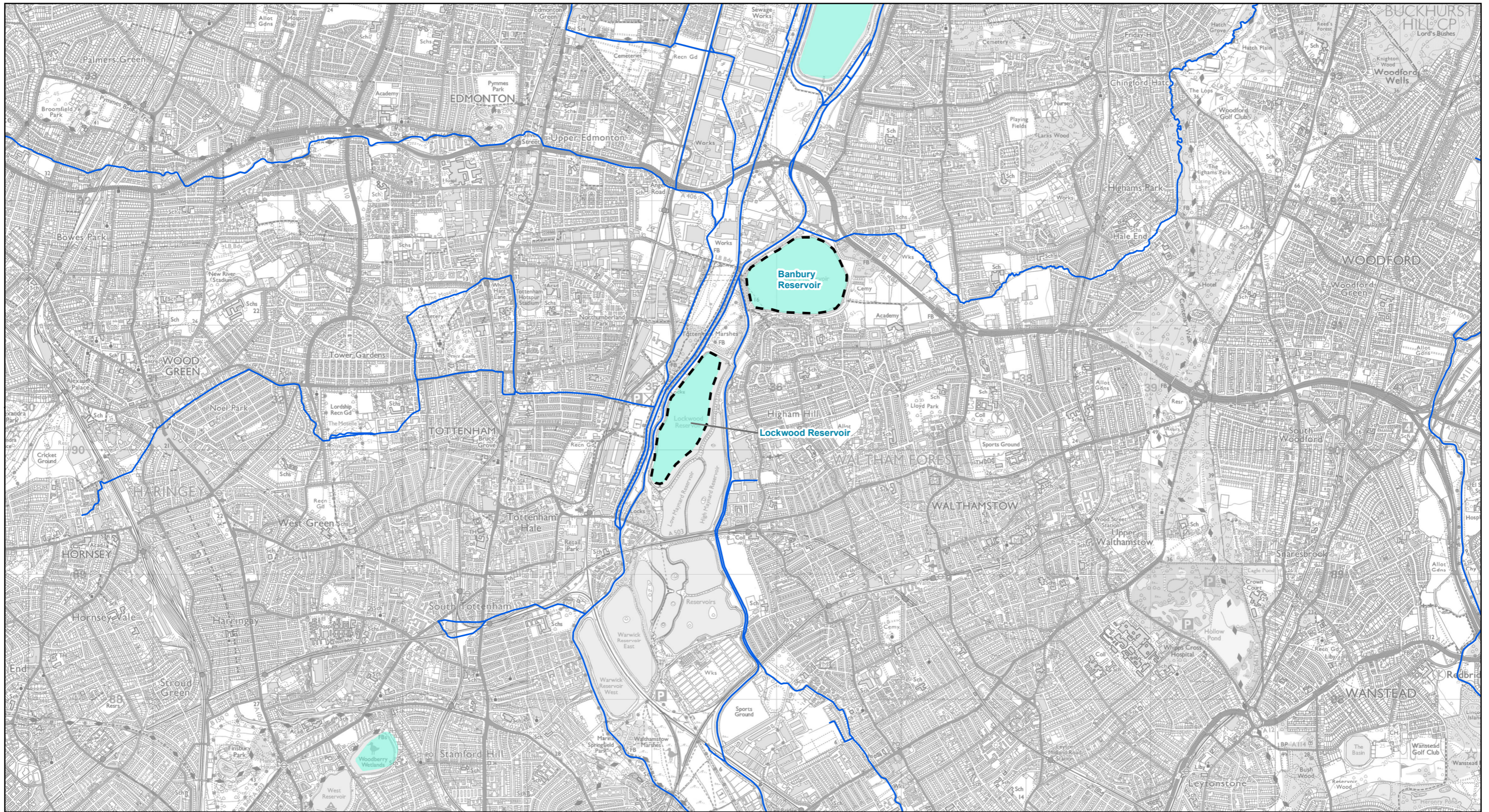
**RIVER THAMES SCHEME (RTS)**

**EIA PEIR - FIGURE 5.34:**  
**SURFACE WATER STUDY AREA**  
**SHEET 3 OF 4**

Rev.	Drawn	Chkd	Rwdd	Apprvd	Date	Description
C01	MA	SJC	VL	KQ	17/11/2023	FOR PUBLIC CONSULTATION
P02	TW	SJC	VL	KQ	26/10/2023	FOR REVIEW AND COMMENT
P01	MA	SJC	VL	KQ	17/08/2023	FOR REVIEW AND COMMENT
Status: S10						
Designed by: MA		Date: 11/23			Revision: C01	
Scale: 1:35,000 Project Number: 4021225 Drawing Number: ENV/MSE/00260-CBI-ZZ-3Z-DR-EN-00063						

R:\Project\4021225\_RTS\Wsp\space2\_hsu\_Maps\ENV\MSE\00260-CBI-ZZ-3Z-DR-EN-00063.mxd\_A4108909\_17112023

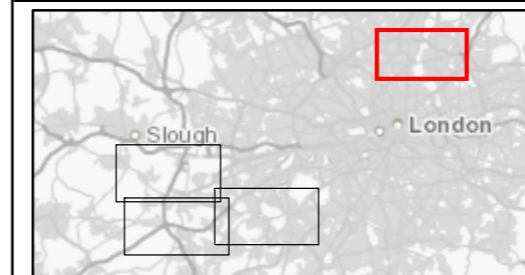
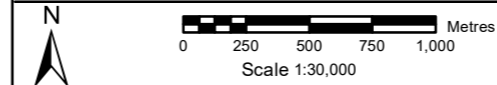




**Legend**

- PROJECT BOUNDARY FOR EIA PEIR
- SURFACE WATER STUDY AREA FOR EIA PEIR
- LAKE
- MAIN RIVER
- ORDINARY WATERCOURSE / LAND DRAIN
- RIVER THAMES

Main Plan Scale:



Reproduced by permission of Ordnance Survey on behalf of HMSO.  
© Crown Copyright and Database Rights [2023]  
OS [100024198]



**wsp binnies**  
Delivering Sustainable Outcomes Through Collaborative Working  
Registered Office: Spring Lodge, 172 Chester Road, Helsby, Cheshire, WAB 0AR UK  
Registered in England & Wales No: 03163649

**RIVER THAMES SCHEME (RTS)**

**EIA PEIR - FIGURE 5.34:  
SURFACE WATER STUDY AREA  
SHEET 4 OF 4**

Q01	MA	SJC	VL	KQ	17/11/2023	FOR PUBLIC CONSULTATION
P02	TW	SJC	VL	KQ	26/10/2023	FOR REVIEW AND COMMENT
P01	MA	SJC	VL	KQ	17/08/2023	FOR REVIEW AND COMMENT
Rev.	Drawn	Chkd	Rwrd	Apprvd	Date	Description

Status: **S10**  
Designed by: **MA** Date: **11/23** Revision: **C01**

Scale: **1:30,000** Project Number: **4021225** Drawing Number: **ENV/MSE/00260/CBI-ZZ-3Z-DR-EN-0063**

R:\Project\4021225\_RTS\_Works\area2\_Laura\_Maps\ENV\MSE\00260/CBI-ZZ-3Z-DR-EN-0063.mxd\_A4a108099 17/11/2023