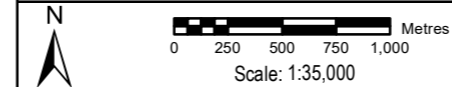


Legend

- PROJECT BOUNDARY FOR EIA PEIR
- SURFACE WATER STUDY AREA FOR EIA PEIR
- GROUNDWATER STUDY AREA FOR EIA PEIR
- RIVER THAMES
- WFD TRANSITIONAL WATER BODY
- WFD GROUNDWATER BODY
- WFD LAKE
- WFD WATERCOURSE

Main Plan Scale:



Reproduced by permission of Ordnance Survey on behalf of HMSO. © Crown Copyright and Database Rights [2023] OS [100024198]



Registered Office: Spring Lodge, 172 Chester Road, Helsby, Cheshire, WA6 0AR UK. Registered in England & Wales No: 03163649

RIVER THAMES SCHEME

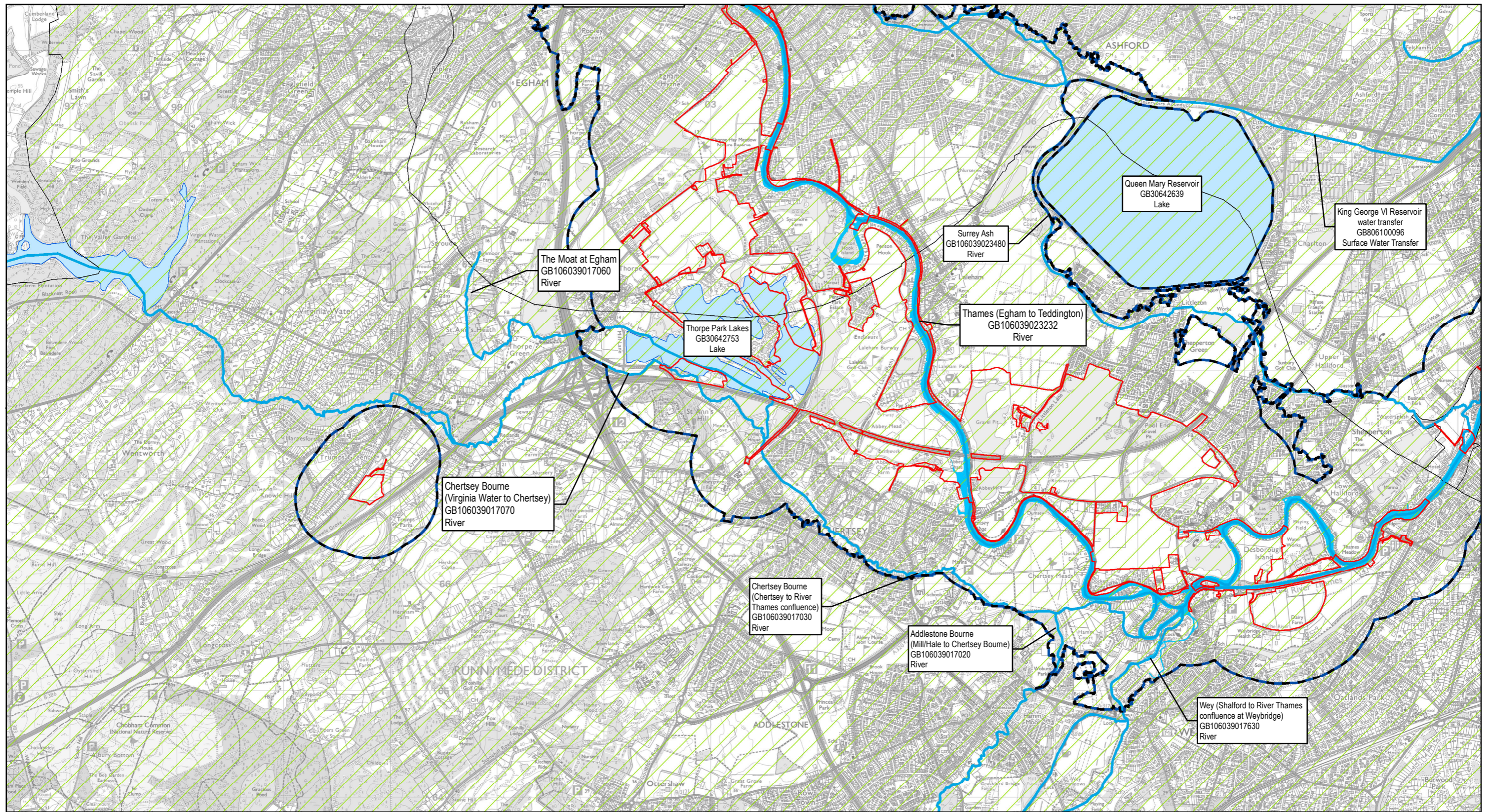
**EIA PEIR - FIGURE 5.35:
WFD WATER BODIES
SHEET 1 OF 4**

Rev.	Drawn	Chkd	Rwdd	Apprvd	Date	Description
Q01	MA	SJC	VL	KQ	17/11/2023	FOR PUBLIC CONSULTATION
P02	MA	SJC	VL	KQ	10/10/2023	FOR REVIEW AND COMMENT
P01	MA	SJC	VL	KQ	14/08/2023	FOR REVIEW AND COMMENT

Status: S10
Designed by: MA Date: 11/23 Revision: C01

Scale: 1:35,000 Project Number: 4021225 Drawing Number: EN/MSE/500260-CB-ZJ-ZZ-DR-EN-0064

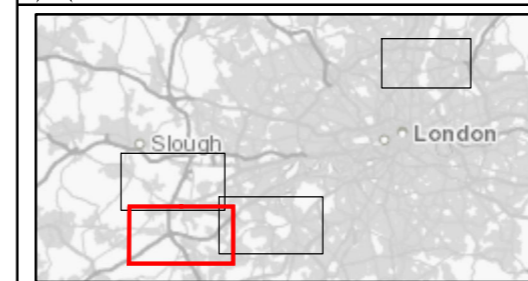
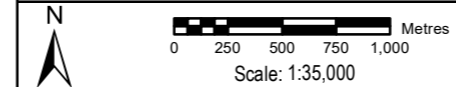
R:\Project\4021225_R138_Windsor\Area2_Laura_Maps\EN\MSE\500260-CB-ZJ-ZZ-DR-EN-0064.mxd Asat0909 17/11/2023



Legend

- PROJECT BOUNDARY FOR EIA PEIR
- SURFACE WATER STUDY AREA FOR EIA PEIR
- GROUNDWATER STUDY AREA FOR EIA PEIR
- RIVER THAMES
- WFD TRANSITIONAL WATER BODY
- WFD GROUNDWATER BODY
- WFD LAKE
- WFD WATERCOURSE

Main Plan Scale:



Reproduced by permission of Ordnance Survey on behalf of HMSO. © Crown Copyright and Database Rights [2023] OS [100024198]

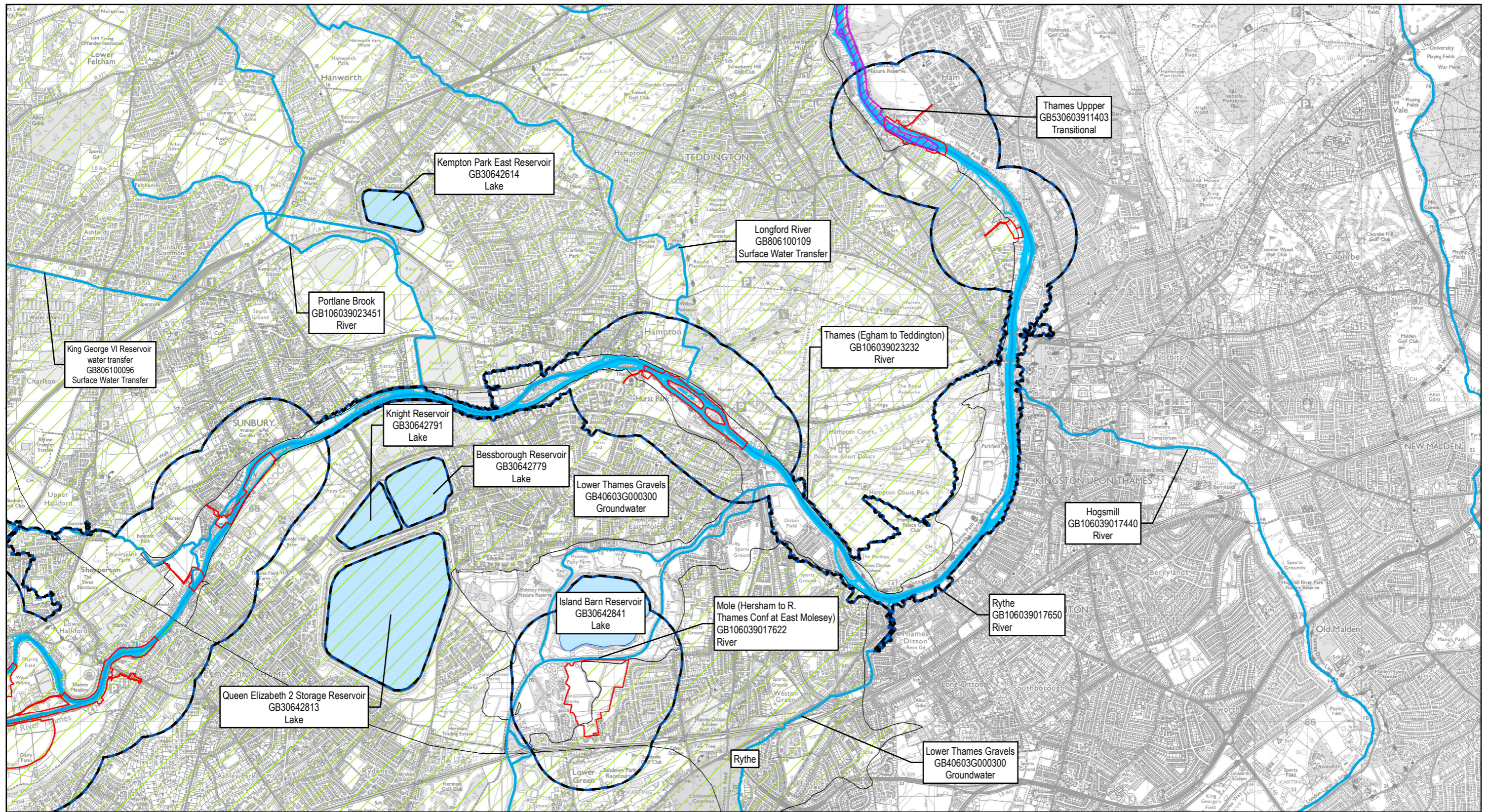


RIVER THAMES SCHEME

**EIA PEIR - FIGURE 5.35:
WFD WATER BODIES
SHEET 2 OF 4**

Q01	MA	SJC	VL	KQ	17/11/2023	FOR PUBLIC CONSULTATION
P02	MA	SJC	VL	KQ	10/10/2023	FOR REVIEW AND COMMENT
P01	MA	SJC	VL	KQ	14/08/2023	FOR REVIEW AND COMMENT
Rev.	Drawn	Chkd	Rwd	Apprd	Date	Description
Status: S10						
Designed by: MA		Date: 11/23			Revision: C01	
Scale: 1:35,000		Project Number: 4021225		Drawing Number: EN/MSE500260-CBI-ZZ-32-DR-EN-00064		

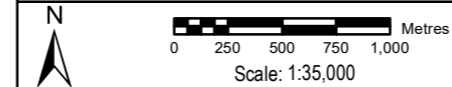
R:\Project\4021225_R\B36_Workspace\2_Laura_Magee\EN\MSE500260-CBI-ZZ-32-DR-EN-00064.mxd_A4100909_17112023



Legend

- PROJECT BOUNDARY FOR EIA PEIR
- SURFACE WATER STUDY AREA FOR EIA PEIR
- GROUNDWATER STUDY AREA FOR EIA PEIR
- RIVER THAMES
- WFD TRANSITIONAL WATER BODY
- WFD GROUNDWATER BODY
- WFD LAKE
- WFD WATERCOURSE

Main Plan Scale:



Reproduced by permission of Ordnance Survey on behalf of HMSO. © Crown Copyright and Database Rights [2023] OS [100024198]



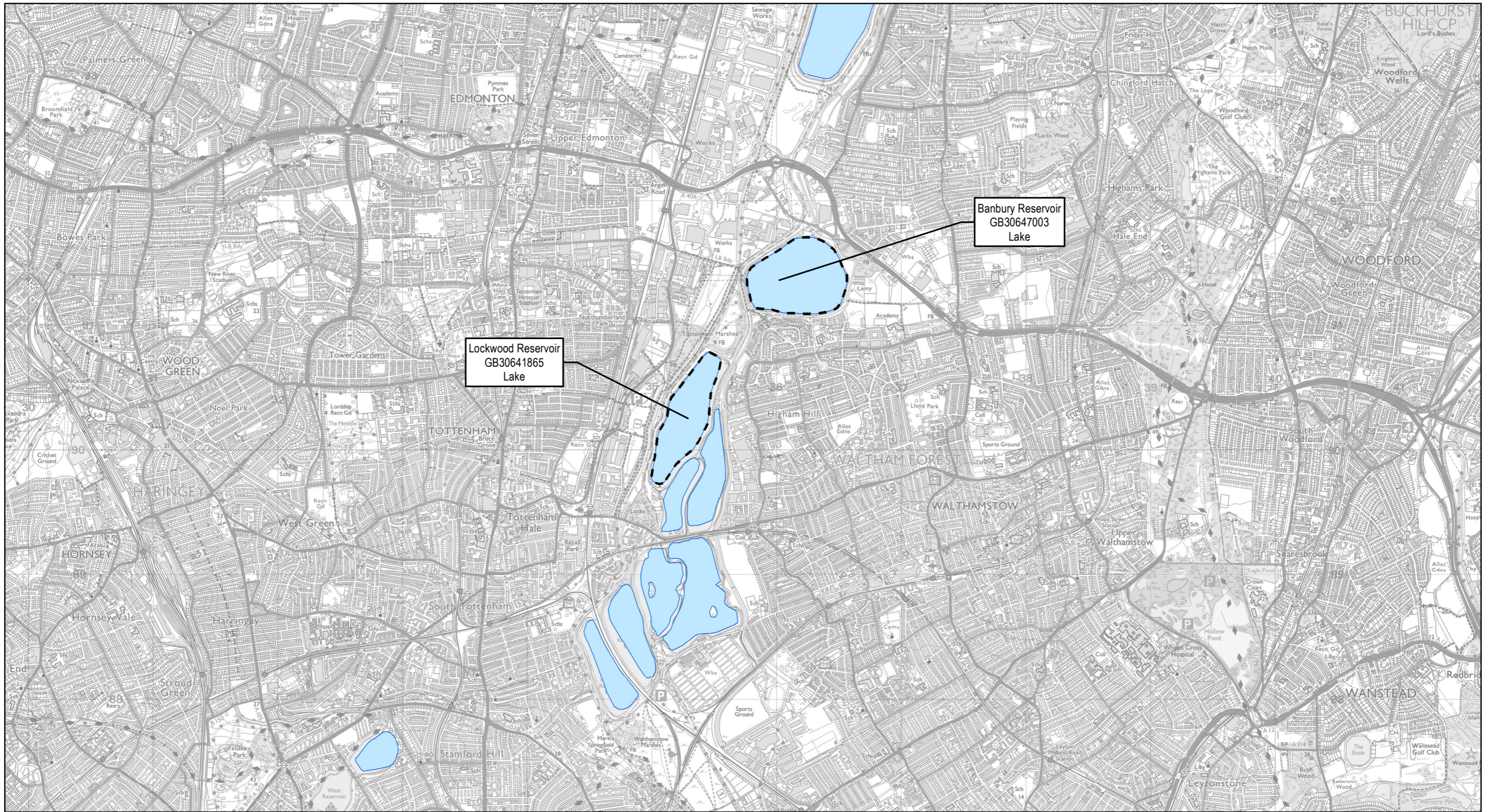
RIVER THAMES SCHEME

**EIA PEIR - FIGURE 5.35:
WFD WATER BODIES
SHEET 3 OF 4**

Rev.	Drawn	Chkd	Rwdd	Apprvd	Date	Description
Q01	MA	SJC	VL	KQ	17/11/2023	FOR PUBLIC CONSULTATION
P02	MA	SJC	VL	KQ	10/10/2023	FOR REVIEW AND COMMENT
P01	MA	SJC	VL	KQ	14/08/2023	FOR REVIEW AND COMMENT

Status: S10
Designed by: MA Date: 11/23 Revision: C01

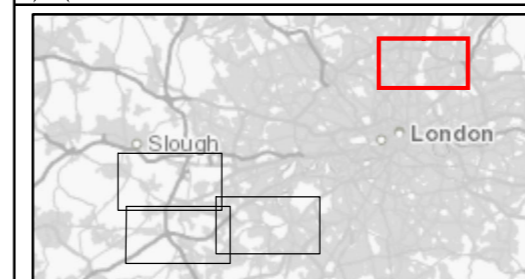
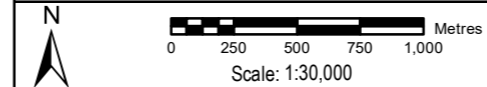
Scale: 1:35,000 Project Number: 4021225 Drawing Number: ENV/MS/00260-CBI-ZZ-32-DR-EN-00064



Legend

- PROJECT BOUNDARY FOR EIA PEIR
- SURFACE WATER STUDY AREA FOR EIA PEIR
- GROUNDWATER STUDY AREA FOR EIA PEIR
- RIVER THAMES
- WFD TRANSITIONAL WATER BODY
- WFD GROUNDWATER BODY
- WFD LAKE
- WFD WATERCOURSE

Main Plan Scale:



Reproduced by permission of Ordnance Survey on behalf of HMSO.
© Crown Copyright and Database Rights [2023]
OS [100024198]



RIVER THAMES SCHEME

**EIA PEIR - FIGURE 5.35:
WFD WATER BODIES
SHEET 4 OF 4**

Q01	MA	SJC	VL	KQ	17/11/2023	FOR PUBLIC CONSULTATION
P02	MA	SJC	VL	KQ	10/10/2023	FOR REVIEW AND COMMENT
P01	MA	SJC	VL	KQ	14/08/2023	FOR REVIEW AND COMMENT
Rev.	Drawn	Chkd	Rwrd	Apprvd	Date	Description

Status: S10
Designed by: MA Date: 11/23 Revision: C01

Scale: 1:30,000 Project Number: 4021225 Drawing Number: EN/MSE500260-CBI-ZZ-32-DR-EN-00064