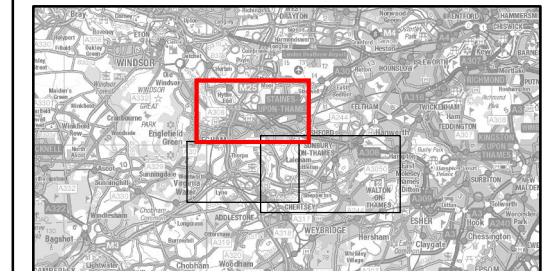
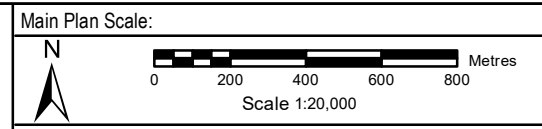


Legend

- PROJECT BOUNDARY FOR EIA PEIR
- TRAFFIC AND TRANSPORT STUDY AREA FOR EIA PEIR
- RIVER THAMES
- 'A' ROAD
- 'B' ROAD
- MOTORWAY
- HGV ROUTES FOR THE TRANSPORTATION OF EXCAVATED MATERIAL
- F
- G
- H
- I
- J
- K
- L
- M
- N



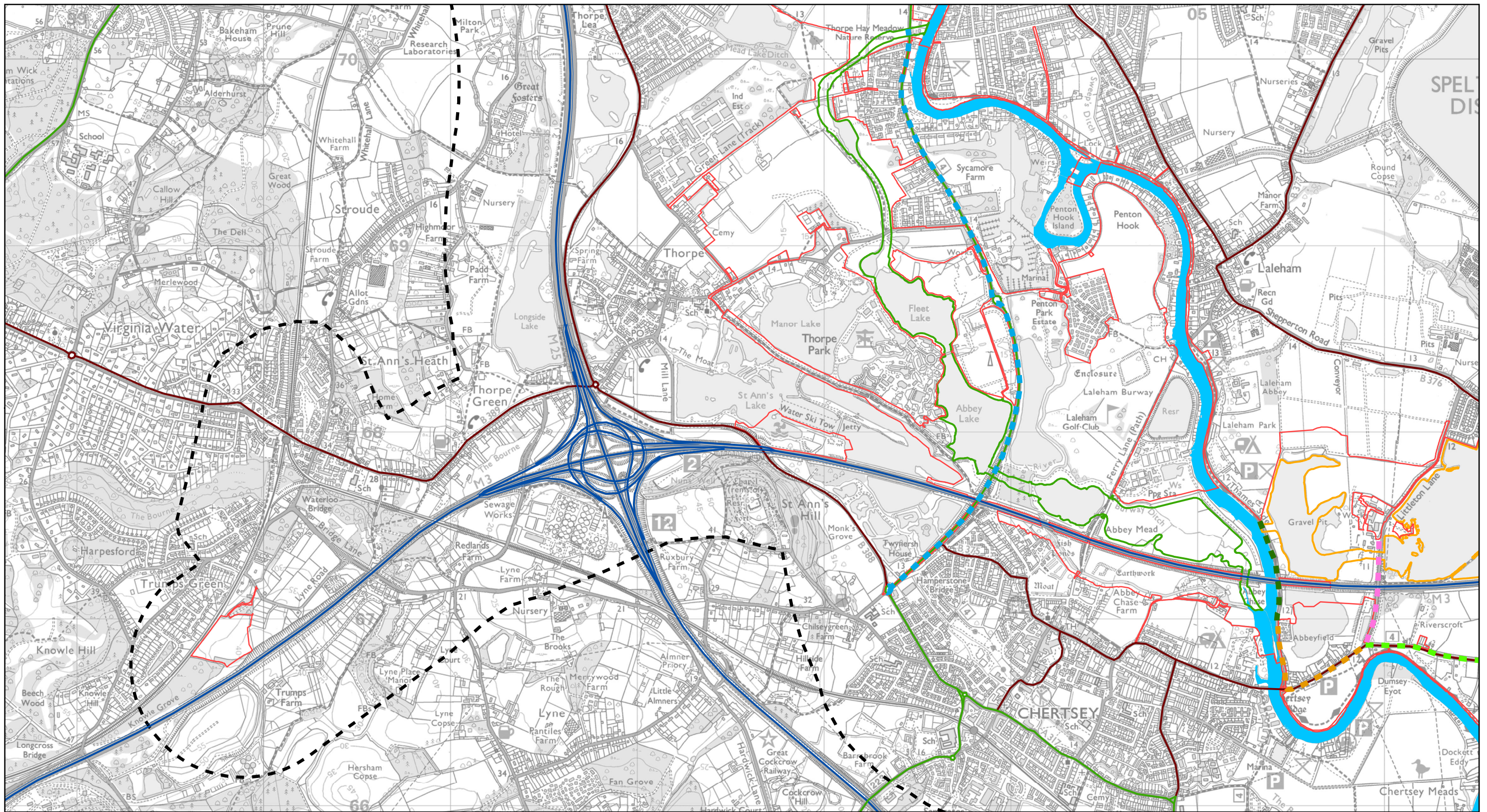
Reproduced by permission of Ordnance Survey on behalf of HMSO. © Crown Copyright and Database Rights [2023] OS [100024198]

WSP binnies
Delivering Sustainable Outcomes Through Collaborative Working
Registered Office: Spring Lodge, 172 Chester Road, Helsby, Cheshire, WAB 6AR UK
Registered in England & Wales No: 03163649

RIVER THAMES SCHEME (RTS)
EIA PEIR - FIGURE 17.1:
MATERIAL MANAGEMENT STRATEGY
CONSTRUCTION ROUTES
SHEET 1 OF 3

CO1	MA	CB	DJ	KQ	17/11/2023	FOR PUBLIC CONSULTATION
P02	MA	CB	DJ	KQ	17/08/2023	FOR REVIEW AND COMMENT
P01	MA	CB	DJ	KQ	22/03/2023	FOR REVIEW AND COMMENT
Rev.	Drawn	Chkd	Rwd	Apprvd	Date	Description
Status: S10						
Designed by: MA		Date: 11/23			Revision: CO1	
Scale: 1:20,000 Project Number: 4021225 Drawing Number: ENV/MSE/00260/CBI-ZZ-3Z-DR-EN-0025						

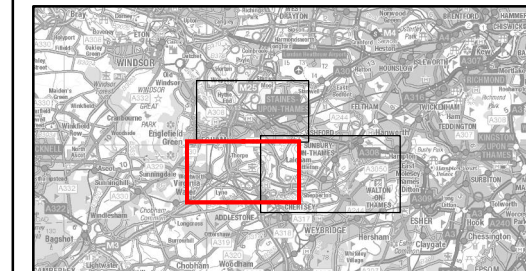
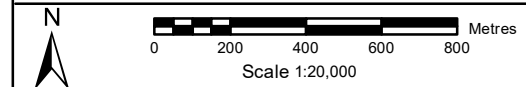
R:\Project\4021225_RTS_WSP\Map\EN\MSE\00260/CBI-ZZ-3Z-DR-EN-0025.mxd Asat0909 17/11/2023



Legend

- PROJECT BOUNDARY FOR EIA PEIR
- TRAFFIC AND TRANSPORT STUDY AREA FOR EIA PEIR
- RUNNYMEDE CHANNEL
- SPELTHORNE CHANNEL
- RIVER THAMES
- 'A' ROAD
- 'B' ROAD
- MOTORWAY
- HGV ROUTES FOR THE TRANSPORTATION OF EXCAVATED MATERIAL**
- F
- G
- H
- I
- J
- K
- L
- M
- N

Main Plan Scale:



Reproduced by permission of Ordnance Survey on behalf of HMSO. © Crown Copyright and Database Rights [2023] OS [100024198]

River Thames Scheme

PROTECTING our communities
SECURING our economy
ENHANCING our Thames

wsp binnies

Delivering Sustainable Outcomes Through Collaborative Working

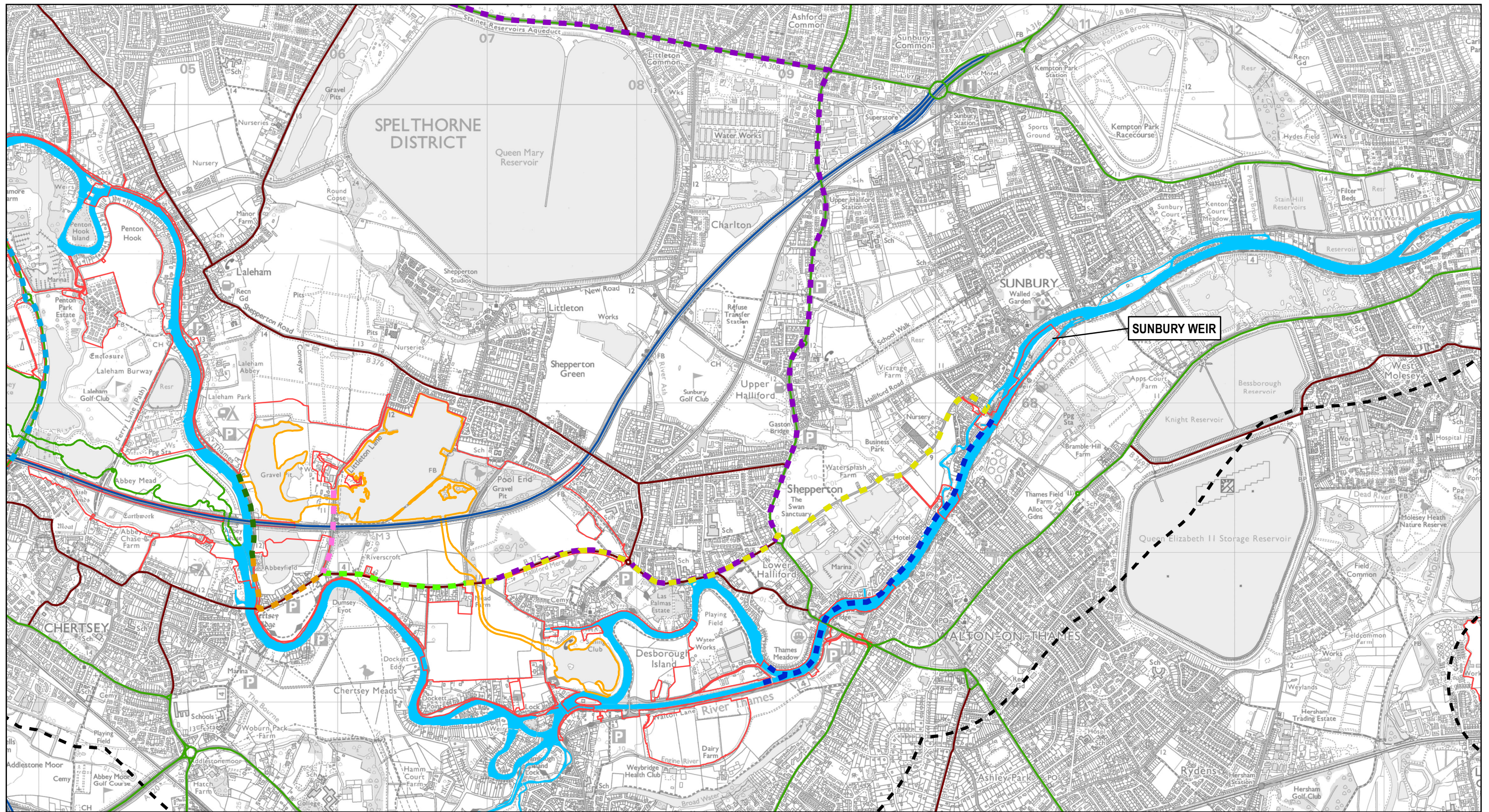
Registered Office: Spring Lodge, 172 Chester Road, Helsby, Cheshire, WAB 0AR UK
Registered in England & Wales No: 03163649

RIVER THAMES SCHEME (RTS)

**EIA PEIR - FIGURE 17.1:
MATERIAL MANAGEMENT STRATEGY
CONSTRUCTION ROUTES
SHEET 2 OF 3**

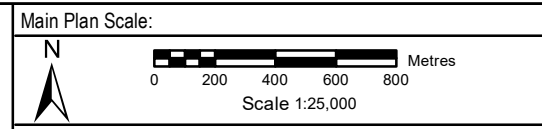
CD1	MA	CB	DJ	KQ	17/11/2023	FOR PUBLIC CONSULTATION
P02	MA	CB	DJ	KQ	17/08/2023	FOR REVIEW AND COMMENT
P01	MA	CB	DJ	KQ	22/03/2023	FOR REVIEW AND COMMENT
Rev.	Drawn	Chkd	Rwd	Apprd	Date	Description
Status: S10						
Designed by: MA		Date: 11/23			Revision: C01	
Scale: 1:20,000		Project Number: 4021225		Drawing Number: ENV/MSE/00260/CBI-ZZ-3Z-DR-EN-0025		

R:\Project\4021225_RTS_Works\Area2_Lane_Map\ENV\MSE\00260/CBI-ZZ-3Z-DR-EN-0025.mxd_A4a108909_17/11/2023



Legend

- PROJECT BOUNDARY FOR EIA PEIR
- TRAFFIC AND TRANSPORT STUDY AREA FOR EIA PEIR
- RUNNYMEDE CHANNEL
- SPELTHORNE CHANNEL
- RIVER THAMES
- 'A' ROAD
- 'B' ROAD
- MOTORWAY
- HGV ROUTES FOR THE TRANSPORTATION OF EXCAVATED MATERIAL**
- F
- G
- H
- I
- J
- K
- L
- M
- N



Reproduced by permission of Ordnance Survey on behalf of HMSO. © Crown Copyright and Database Rights [2023] OS [100024198]

Delivering Sustainable Outcomes Through Collaborative Working
Registered Office: Spring Lodge, 172 Chester Road, Helsby, Cheshire, WA6 6AR UK
Registered in England & Wales No: 03163649

RIVER THAMES SCHEME (RTS)

EIA PEIR - FIGURE 17.1:
MATERIAL MANAGEMENT STRATEGY
CONSTRUCTION ROUTES
SHEET 3 OF 3

CO1	MA	CB	DJ	KQ	17/11/2023	FOR PUBLIC CONSULTATION
P02	MA	CB	DJ	KQ	17/08/2023	FOR REVIEW AND COMMENT
P01	MA	CB	DJ	KQ	22/03/2023	FOR REVIEW AND COMMENT
Rev.	Drawn	Chkd	Rwd	Apprvd	Date	Description
Status: S10						
Designed by: MA		Date: 11/23			Revision: CO1	
Scale: 1:25,000 Project Number: 4021225 Drawing Number: ENV/MSE/00260/CBI-ZZ-3Z-DR-EN-0025						

R:\Project\4021225_RTS_Works\Area2_Lane_Maps\ENV\MSE\00260/CBI-ZZ-3Z-DR-EN-0025.mxd_A4108999_17112023