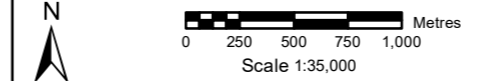


Legend

- PROJECT BOUNDARY FOR EIA PEIR
- LANDSCAPE AND VISUAL IMPACT ASSESSMENT (LVIA) STUDY AREA FOR EIA PEIR
- LINEAR
- RIVERSIDE DISPERSED
- RIVERSIDE LINEAR SETTLEMENT
- RIVERSIDE BUILT UP SETTLEMENT
- BUILT UP SETTLEMENT
- FORMAL RECREATION
- RIVERSIDE MEADOW
- SETTLED MIXED GRASSLAND
- RIVERSIDE PASTURE
- RESERVOIR LANDSCAPE
- HISTORIC LANDSCAPE

For further detail of individual landscape receptors please refer to the RTS Landscape Character Assessment 2022 (see Appendix H of the EIA Scoping Report).

Main Plan Scale:



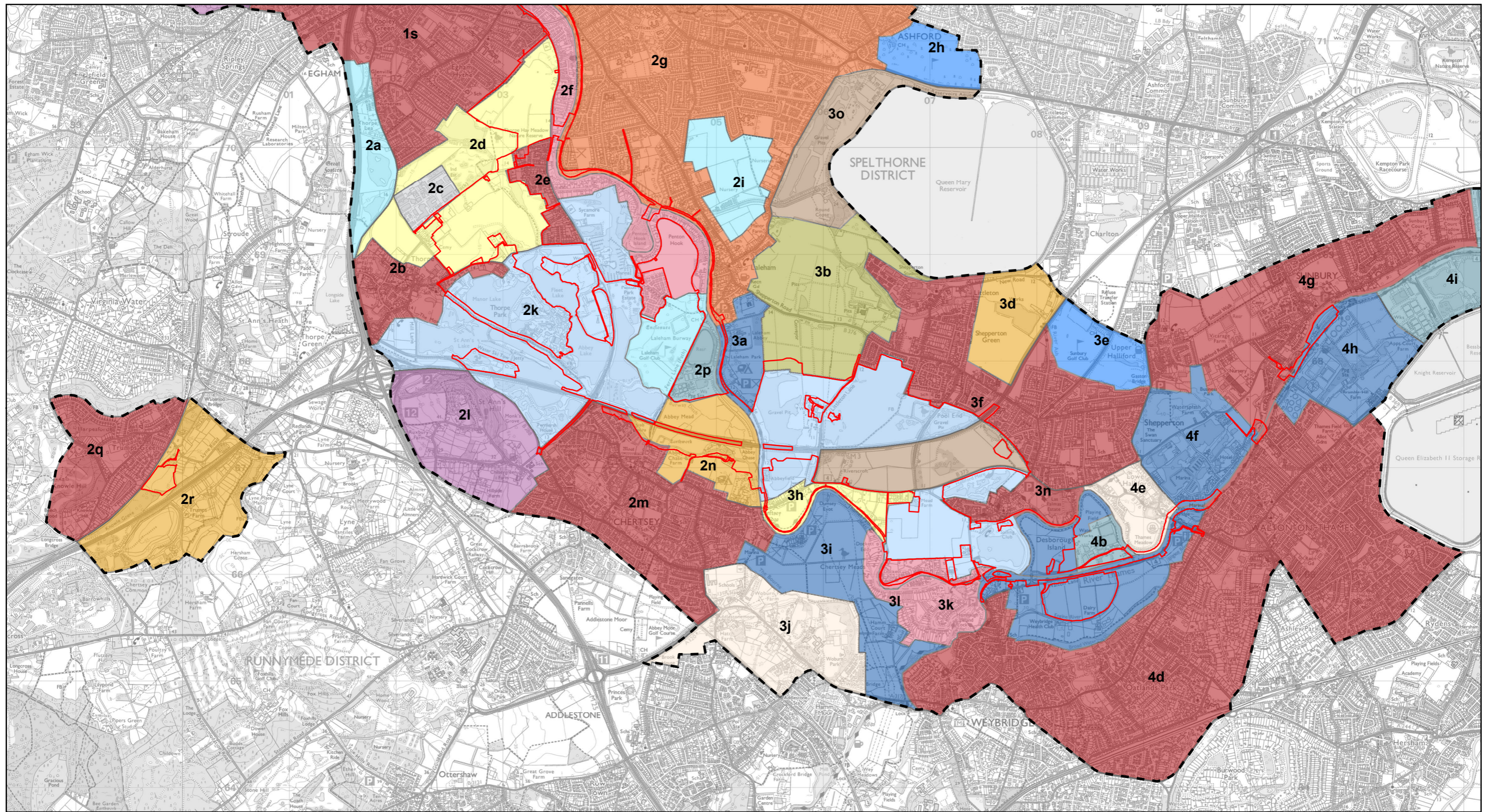
Reproduced by permission of Ordnance Survey on behalf of HMSO. © Crown Copyright and Database Rights [2023] OS [100024198]



RIVER THAMES SCHEME (RTS)

**EIA PEIR - FIGURE 12.3:
LANDSCAPE AND VISUAL IMPACT ASSESSMENT:
LANDSCAPE RECEPTORS
SHEET 1 OF 4**

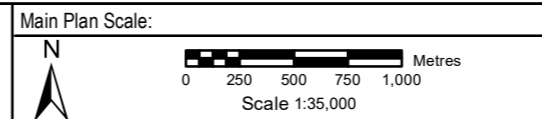
CD1	MA	AH	DJU	KQ	17/11/2023	FOR PUBLIC CONSULTATION
P02	MA	AH	DJU	KQ	19/10/2023	FOR REVIEW AND COMMENT
P01	MA	AH	DJU	KQ	17/08/2023	FOR REVIEW AND COMMENT
Rev.	Drawn	Chkd	Rvwd	Apprvd	Date	Description
Status: S10						
Designed by: MA		Date: 11/23			Revision: C01	
Scale: 1:35,000		Project Number: 4021225 Drawing Number: ENV\MSE500260-CBI-ZZ-3Z-DR-EN-0075				



Legend

- PROJECT BOUNDARY FOR EIA PEIR
- LANDSCAPE AND VISUAL IMPACT ASSESSMENT (LVIA) STUDY AREA FOR EIA PEIR
- DISPERSED SETTLEMENT
- RIVERSIDE LINEAR SETTLEMENT
- RIVERSIDE BUILT UP SETTLEMENT
- BUILT UP SETTLEMENT
- RIVERSIDE RECREATION
- FORMAL RECREATION
- LAKESIDE RECREATION
- RECREATION
- ARABLE FARMLAND
- RIVERSIDE MEADOW
- SETTLED MIXED GRASSLAND
- SCRUBLAND
- INDUSTRY
- UTILITIES INFRASTRUCTURE
- HISTORIC LANDSCAPE

For further detail of individual landscape receptors please refer to the RTS Landscape Character Assessment 2022 (see Appendix H of the EIA Scoping Report).

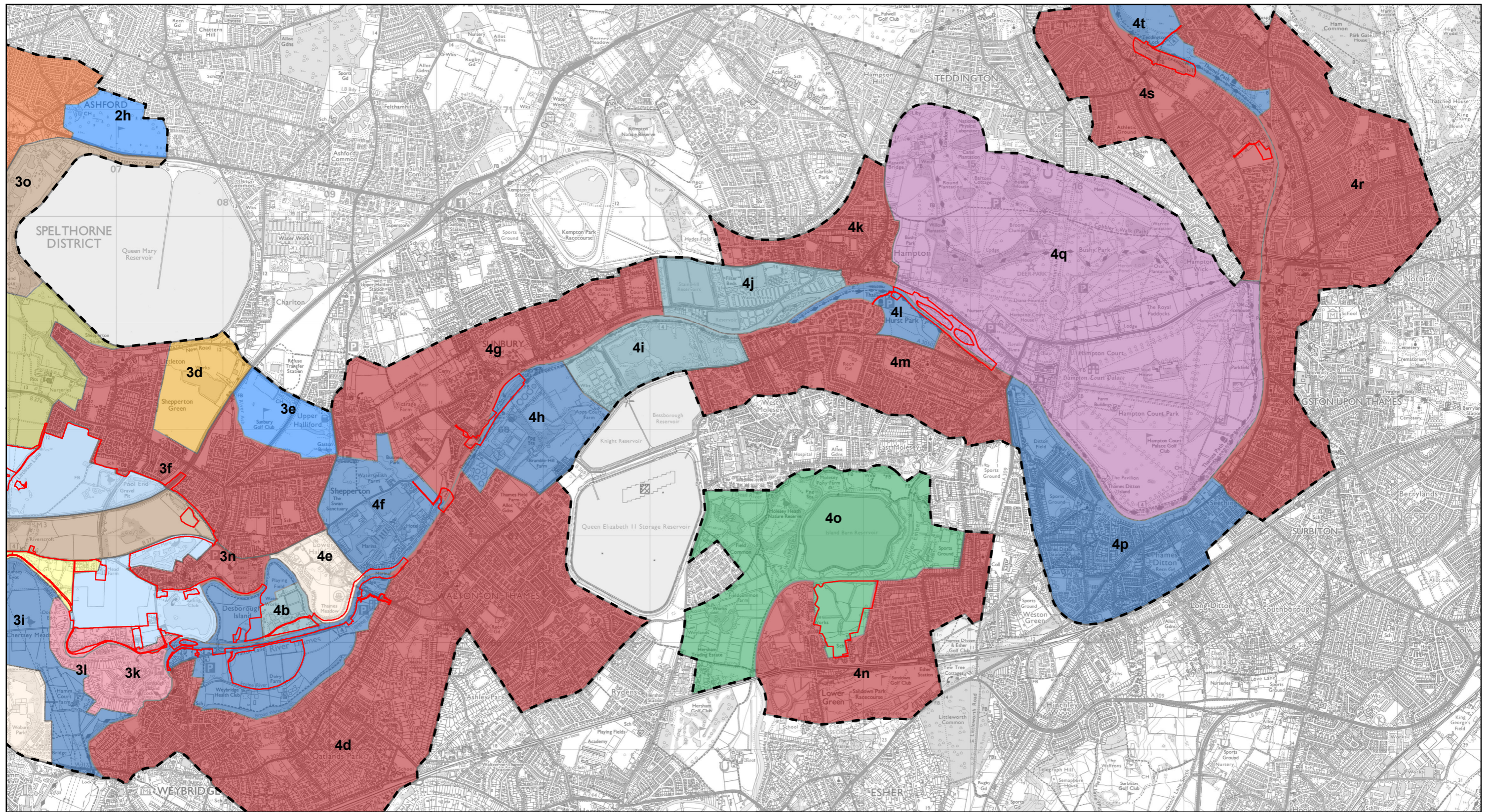


Reproduced by permission of Ordnance Survey on behalf of HMSO. © Crown Copyright and Database Rights [2023] OS [100024198]



RIVER THAMES SCHEME (RTS)
EIA PEIR - FIGURE 12.3:
LANDSCAPE AND VISUAL IMPACT ASSESSMENT:
LANDSCAPE RECEPTORS
SHEET 2 OF 4

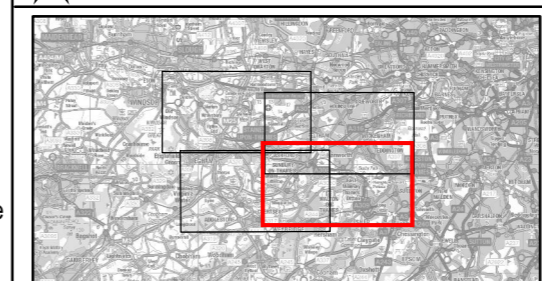
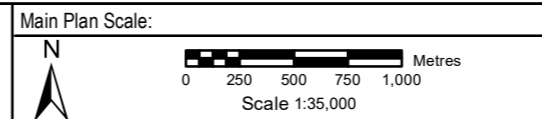
Rev.	Drawn	Chkd	Rvwd	Apprvd	Date	Description
C01	MA	AH	DJU	KQ	17/11/2023	FOR PUBLIC CONSULTATION
P02	MA	AH	DJU	KQ	19/10/2023	FOR REVIEW AND COMMENT
P01	MA	AH	DJU	KQ	17/08/2023	FOR REVIEW AND COMMENT
Status: S10						
Designed by: MA		Date: 11/23			Revision: C01	
Scale: 1:35,000 Project Number: 4021225 Drawing Number: ENV\MSE500260-CBI-ZZ-3Z-DR-EN-0075						



Legend

- PROJECT BOUNDARY FOR EIA PEIR
- LANDSCAPE AND VISUAL IMPACT ASSESSMENT (LVIA) STUDY AREA FOR EIA PEIR
- DISPERSED SETTLEMENT
- RIVERSIDE LINEAR SETTLEMENT
- RIVERSIDE BUILT UP SETTLEMENT
- BUILT UP SETTLEMENT
- RIVERSIDE RECREATION
- FORMAL RECREATION
- LAKESIDE RECREATION
- ARABLE FARMLAND
- RIVERSIDE MEADOW
- SETTLED MIXED GRASSLAND
- SCRUBLAND
- UTILITIES INFRASTRUCTURE
- RESERVOIR LANDSCAPE
- HISTORIC LANDSCAPE

For further detail of individual landscape receptors please refer to the RTS Landscape Character Assessment 2022 (see Appendix H of the EIA Scoping Report).

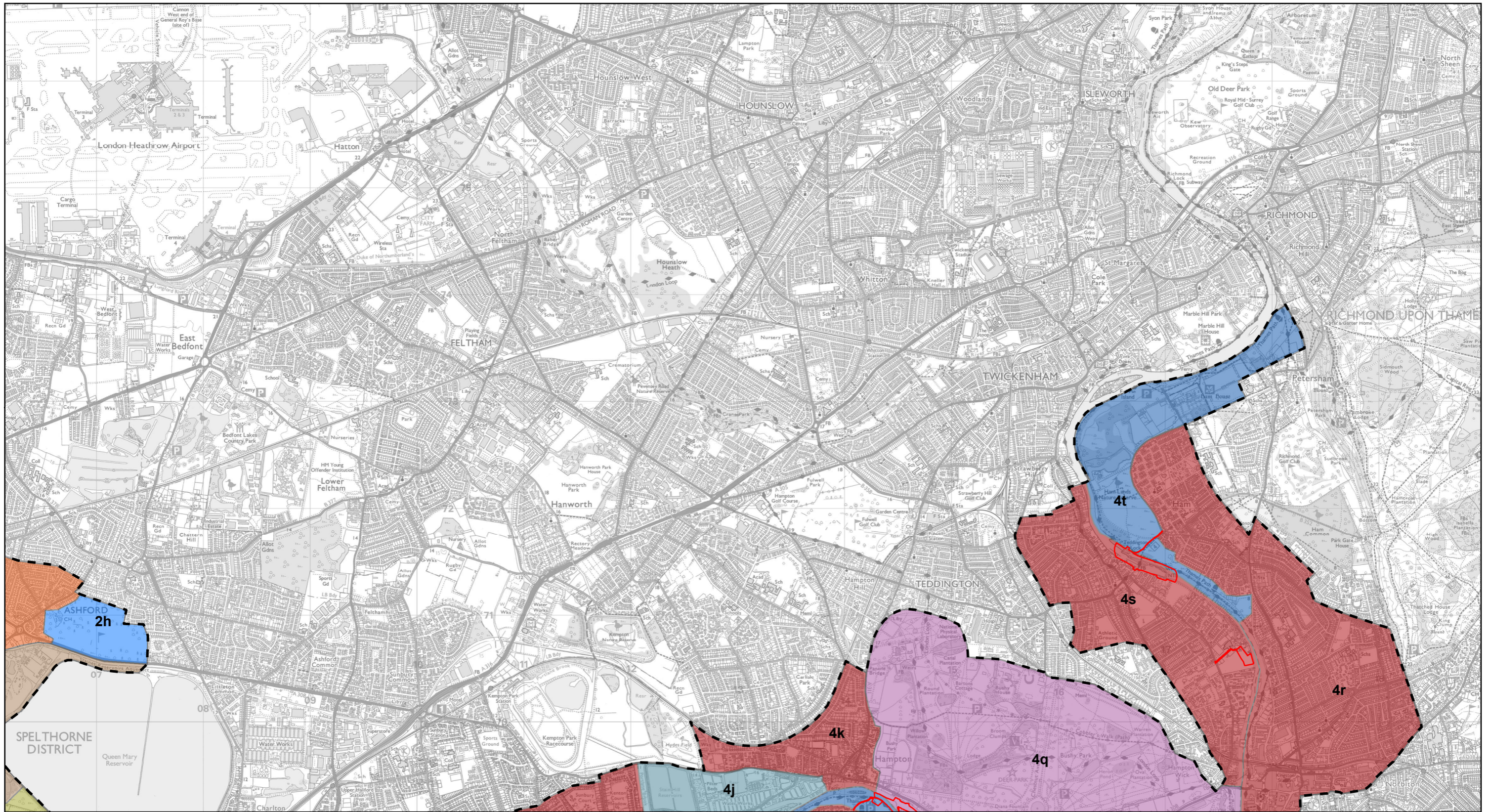


Reproduced by permission of Ordnance Survey on behalf of HMSO. © Crown Copyright and Database Rights [2023] OS [100024198]



RIVER THAMES SCHEME (RTS)
EIA PEIR - FIGURE 12.3:
LANDSCAPE AND VISUAL IMPACT ASSESSMENT:
LANDSCAPE RECEPTORS
SHEET 3 OF 4

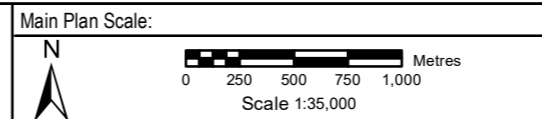
Rev.	Drawn	Chkd	Rvwd	Apprvd	Date	Description
C01	MA	AH	DJU	KQ	17/11/2023	FOR PUBLIC CONSULTATION
P02	MA	AH	DJU	KQ	19/10/2023	FOR REVIEW AND COMMENT
P01	MA	AH	DJU	KQ	17/08/2023	FOR REVIEW AND COMMENT
Status: S10						
Designed by: MA		Date: 11/23			Revision: C01	
Scale: 1:35,000 Project Number: 4021225 Drawing Number: ENV/MSE/00260-CBI-ZZ-32-DR-EN-0075						



Legend

- PROJECT BOUNDARY FOR EIA PEIR
- LANDSCAPE AND VISUAL IMPACT ASSESSMENT (LVIA) STUDY AREA FOR EIA PEIR
- RIVERSIDE BUILT UP SETTLEMENT
- BUILT UP SETTLEMENT
- RIVERSIDE RECREATION
- FORMAL RECREATION
- UTILITIES INFRASTRUCTURE
- HISTORIC LANDSCAPE
- SCRUBLAND
- ARABLE FARMLAND

For further detail of individual landscape receptors please refer to the RTS Landscape Character Assessment 2022 (see Appendix H of the EIA Scoping Report).



Reproduced by permission of Ordnance Survey on behalf of HMSO.
© Crown Copyright and Database Rights [2023]
OS [100024198]

Registered Office: Spring Lodge, 172 Chester Road, Helsby, Cheshire, WAB 6AR UK
Registered in England & Wales No: 03163649

RIVER THAMES SCHEME (RTS)

EIA PEIR - FIGURE 12.3:
LANDSCAPE AND VISUAL IMPACT ASSESSMENT:
LANDSCAPE RECEPTORS
SHEET 4 OF 4

Rev.	Drawn	Chkd	Rwrd	Apprvd	Date	Description
CD1	MA	AH	DUJ	KQ	17/11/2023	FOR PUBLIC CONSULTATION
P02	MA	AH	DUJ	KQ	19/10/2023	FOR REVIEW AND COMMENT
P01	MA	AH	DUJ	KQ	17/08/2023	FOR REVIEW AND COMMENT
Status: S10						
Designed by: MA			Date: 11/23		Revision: C01	
Scale: 1:35,000 Project Number: 4021225 Drawing Number: ENV/MSE/00260-CBI-ZZ-3Z-DR-EN-0075						