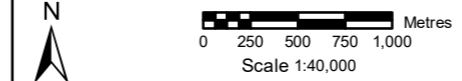


Legend

- PROJECT BOUNDARY FOR EIA PEIR
- + + + BYWAY OPEN TO ALL TRAFFIC
- - - THAMES PATH NATIONAL TRAIL
- - - PUBLIC RIGHTS OF WAY
- - - NATIONAL CYCLE ROUTE 4
- - - BRIDLEWAY

Main Plan Scale:



Reproduced by permission of Ordnance Survey on behalf of HMSO.
© Crown Copyright and Database Rights [2023]
OS [100024198]

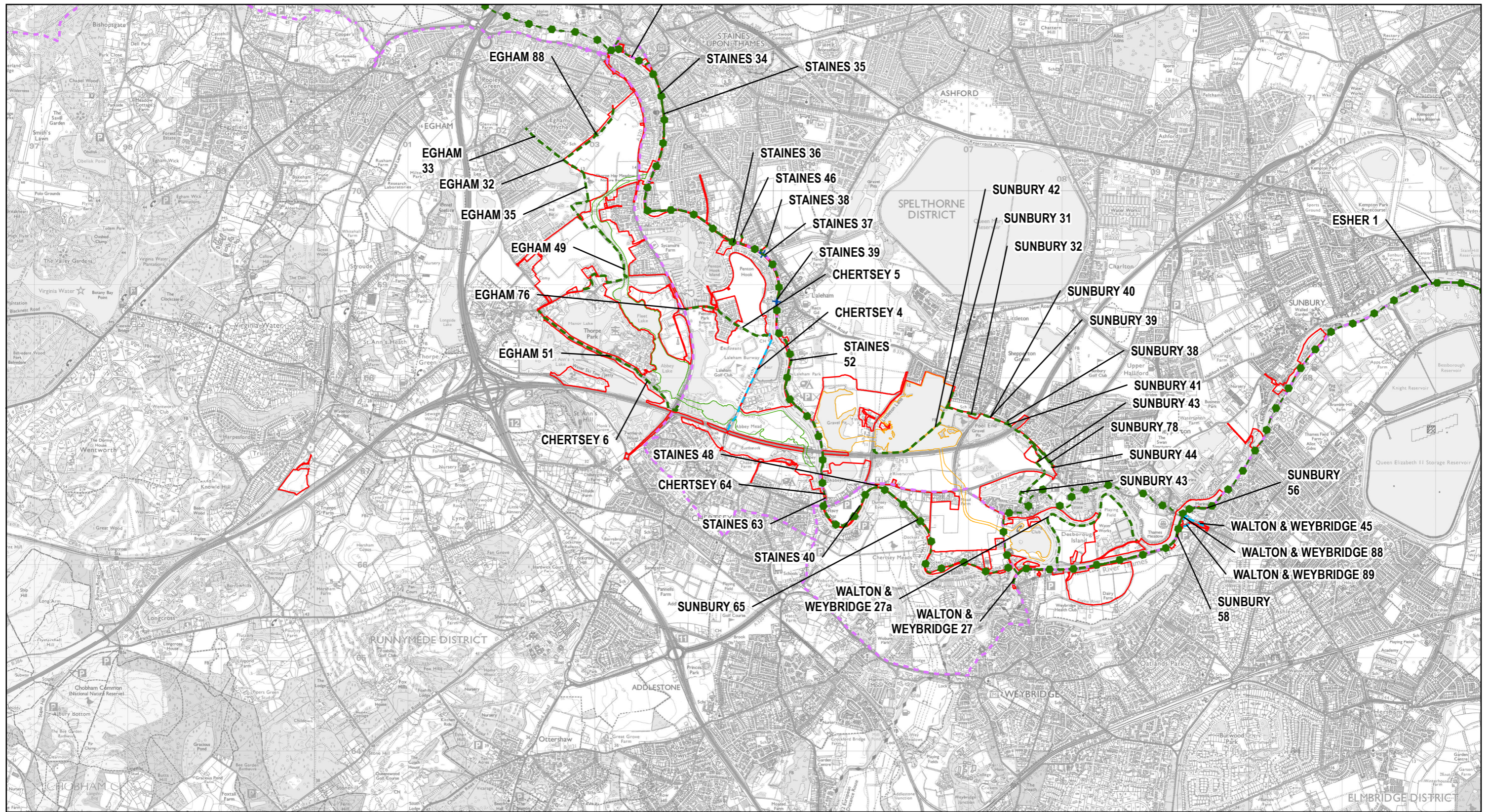


wsp binnies
Delivering Sustainable Outcomes Through Collaborative Working
Registered Office: Spring Lodge, 172 Chester Road, Helsby, Cheshire, WAB 0AR UK
Registered in England & Wales No: 03163649

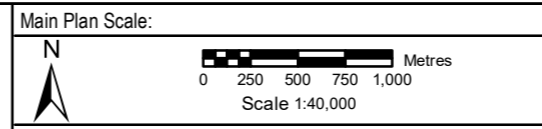
RIVER THAMES SCHEME (RTS)

**EIA PEIR - FIGURE 2.3:
PUBLIC RIGHTS OF WAY POTENTIALLY
AFFECTED BY THE PROJECT
SHEET 1 OF 3**

Rev.	Drawn	Chkd	Rwrd	Apprvd	Date	Description
C01	MA	DJ	AH	KQ	17/11/2023	FOR PUBLIC CONSULTATION
P02	MA	DJ	AH	KQ	19/10/2023	FOR REVIEW AND COMMENT
P01	AJ	DJ	AH	KQ	23/08/2023	FOR REVIEW AND COMMENT
Status: S10						
Designed by: MA		Date: 11/23			Revision: C01	
Scale: 1:40,000 Project Number: 4021225 Drawing Number: ENV/MSE/00260-CBI-ZZ-3Z-DR-EN-00108						



- Legend**
- PROJECT BOUNDARY FOR EIA PEIR
 - RUNNYMEDE CHANNEL
 - SPELTHORNE CHANNEL
 - THAMES PATH NATIONAL TRAIL
 - NATIONAL CYCLE ROUTE 4
 - +++ BYWAY OPEN TO ALL TRAFFIC
 - PUBLIC RIGHTS OF WAY
 - BRIDLEWAY

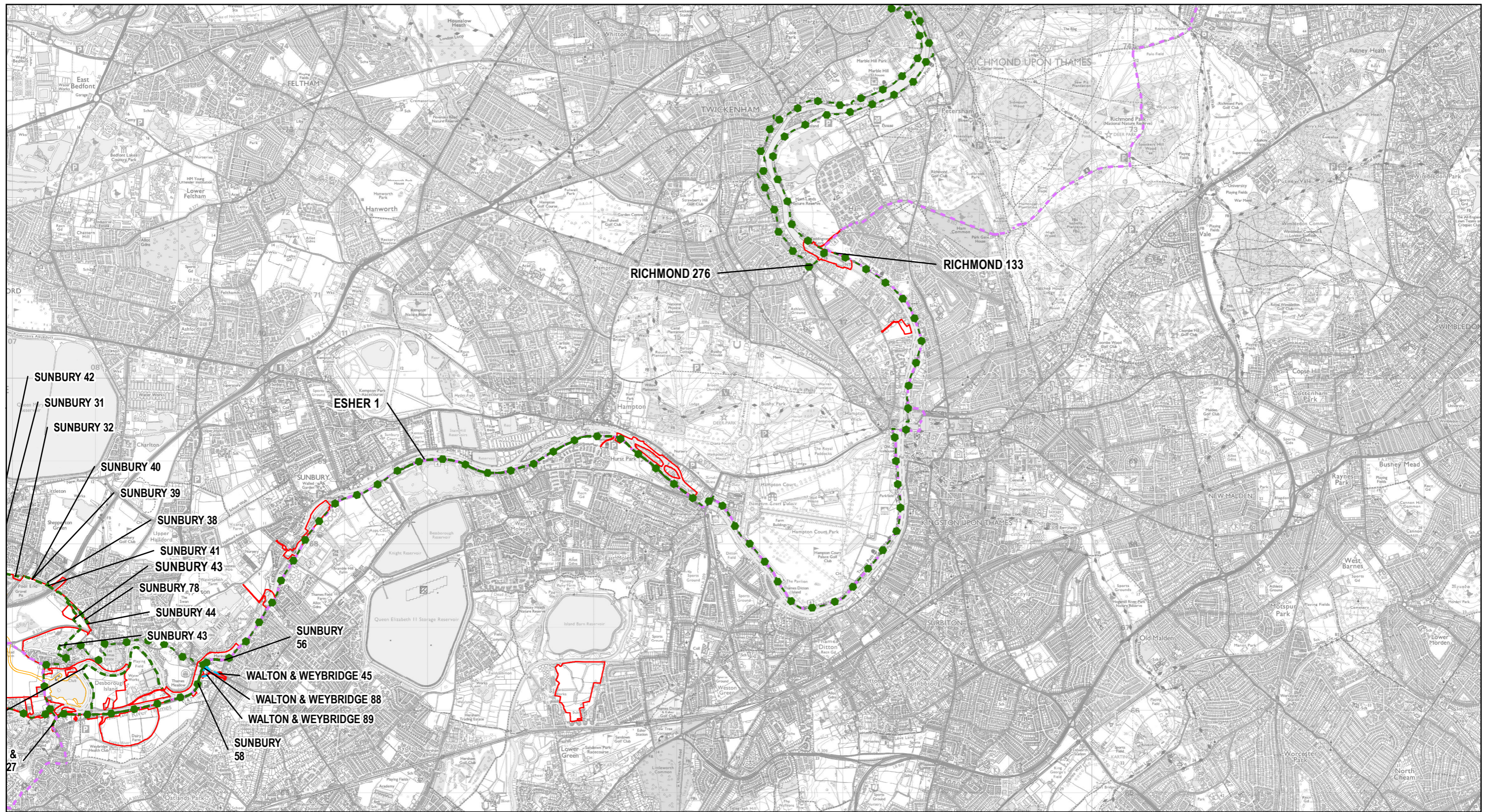


Reproduced by permission of Ordnance Survey on behalf of HMSO.
© Crown Copyright and Database Rights [2023]
OS [100024198]

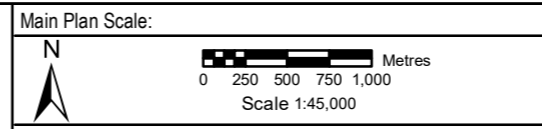
RIVER THAMES SCHEME (RTS)

EIA PEIR - FIGURE 2.3:
PUBLIC RIGHTS OF WAY POTENTIALLY AFFECTED BY THE PROJECT
SHEET 2 OF 3

Rev.	Drawn	Chkd	Rvwd	Apprvd	Date	Description
C01	MA	DJ	AH	KQ	17/11/2023	FOR PUBLIC CONSULTATION
P02	MA	DJ	AH	KQ	19/10/2023	FOR REVIEW AND COMMENT
P01	AJ	DJ	AH	KQ	23/08/2023	FOR REVIEW AND COMMENT
Status: S10						
Designed by: MA		Date: 11/23			Revision: C01	
Scale: 1:40,000 Project Number: 4021225 Drawing Number: ENV/MSE/500260-CBI-ZZ-32-DR-EN-00108						



- Legend**
- PROJECT BOUNDARY FOR EIA PEIR
 - SPELTORNE CHANNEL
 - - - THAMES PATH NATIONAL TRAIL
 - - - NATIONAL CYCLE ROUTE 4
 - + + + BYWAY OPEN TO ALL TRAFFIC
 - - - PUBLIC RIGHTS OF WAY
 - - - BRIDLEWAY



Reproduced by permission of Ordnance Survey on behalf of HMSO. © Crown Copyright and Database Rights [2023] OS [100024198]

Registered Office: Spring Lodge, 172 Chester Road, Helsby, Cheshire, W46 0AR UK. Registered in England & Wales No: 03163649

RIVER THAMES SCHEME (RTS)

EIA PEIR - FIGURE 2.3:
PUBLIC RIGHTS OF WAY POTENTIALLY AFFECTED BY THE PROJECT
SHEET 3 OF 3

Rev.	Drawn	Chkd	Rvwd	Apprvd	Date	Description
C01	MA	DJ	AH	KQ	17/11/2023	FOR PUBLIC CONSULTATION
P02	MA	DJ	AH	KQ	19/10/2023	FOR REVIEW AND COMMENT
P01	AJ	DJ	AH	KQ	23/08/2023	FOR REVIEW AND COMMENT
Status: S10 Designed by: MA Date: 11/23 Revision: C01						

Scale: 1:45,000 Project Number: 4021225 Drawing Number: ENV/MSE/00260-CBI-Z3-3Z-DR-EN-00108